Map for County: Adams

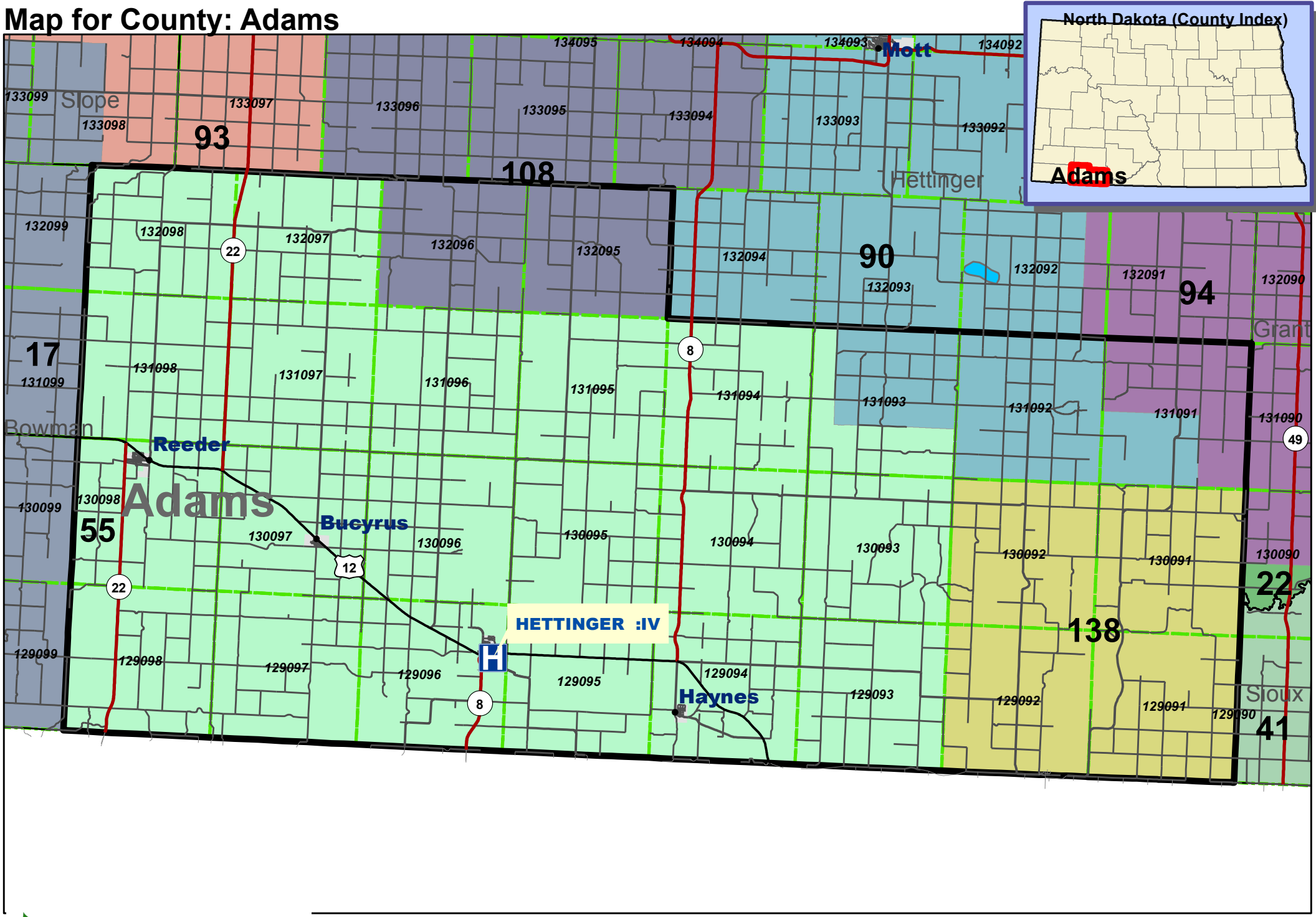

NORTH DAKOTA
DEPARTMENT of HEALTH

1 in = 158 miles

0 75 150 300 Miles

N
W E
S

Prepared by:

UPPER GREAT PLAINS TRANSPORTATION INSTITUTE
NORTH DAKOTA STATE UNIVERSITY, FARGO
UGPTI

Map for County: Barnes

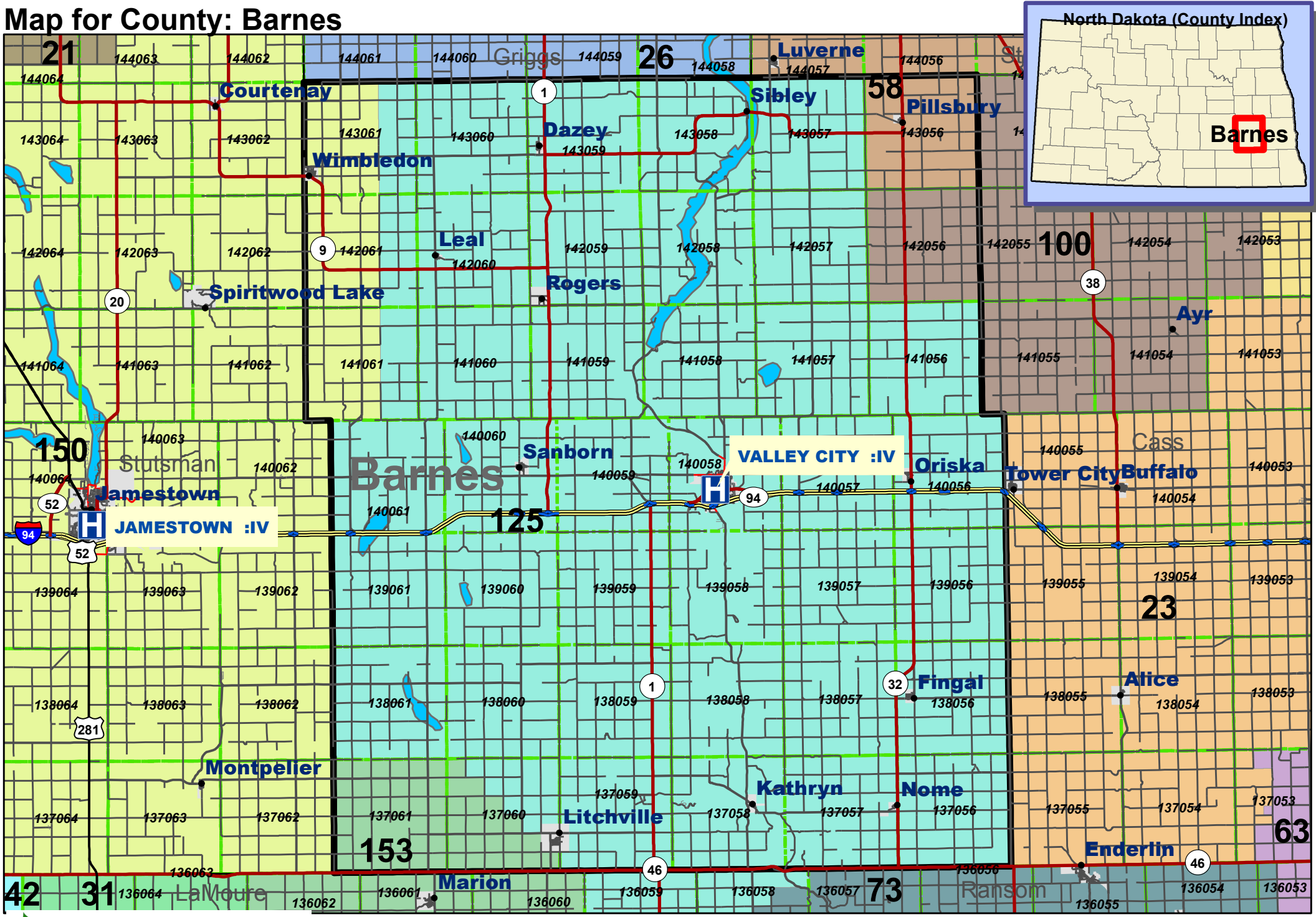

NORTH DAKOTA
DEPARTMENT of HEALTH

1 in = 158 miles

0 75 150 300 Miles

N
W E
S

Prepared by:

UPPER GREAT PLAINS TRANSPORTATION INSTITUTE
NORTH DAKOTA STATE UNIVERSITY, FARGO
UGPTI

Map for County: Benson

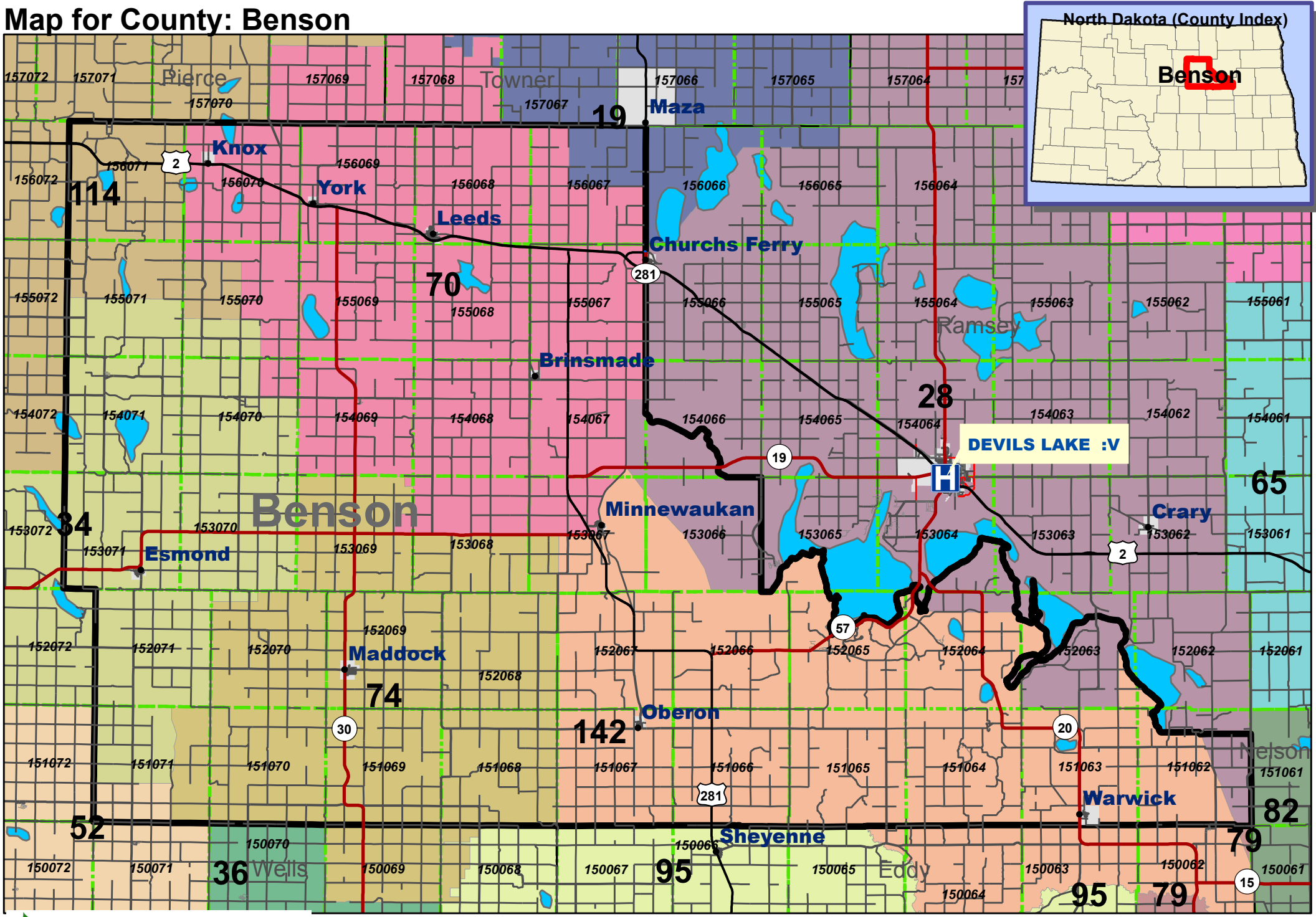

NORTH DAKOTA DEPARTMENT of HEALTH

1 in = 158 miles

0 75 150 300 Miles

N W E S

Prepared by:

UPPER GREAT PLAINS TRANSPORTATION INSTITUTE
NORTH DAKOTA STATE UNIVERSITY, FARGO
UGPTI

Map for County: Billings

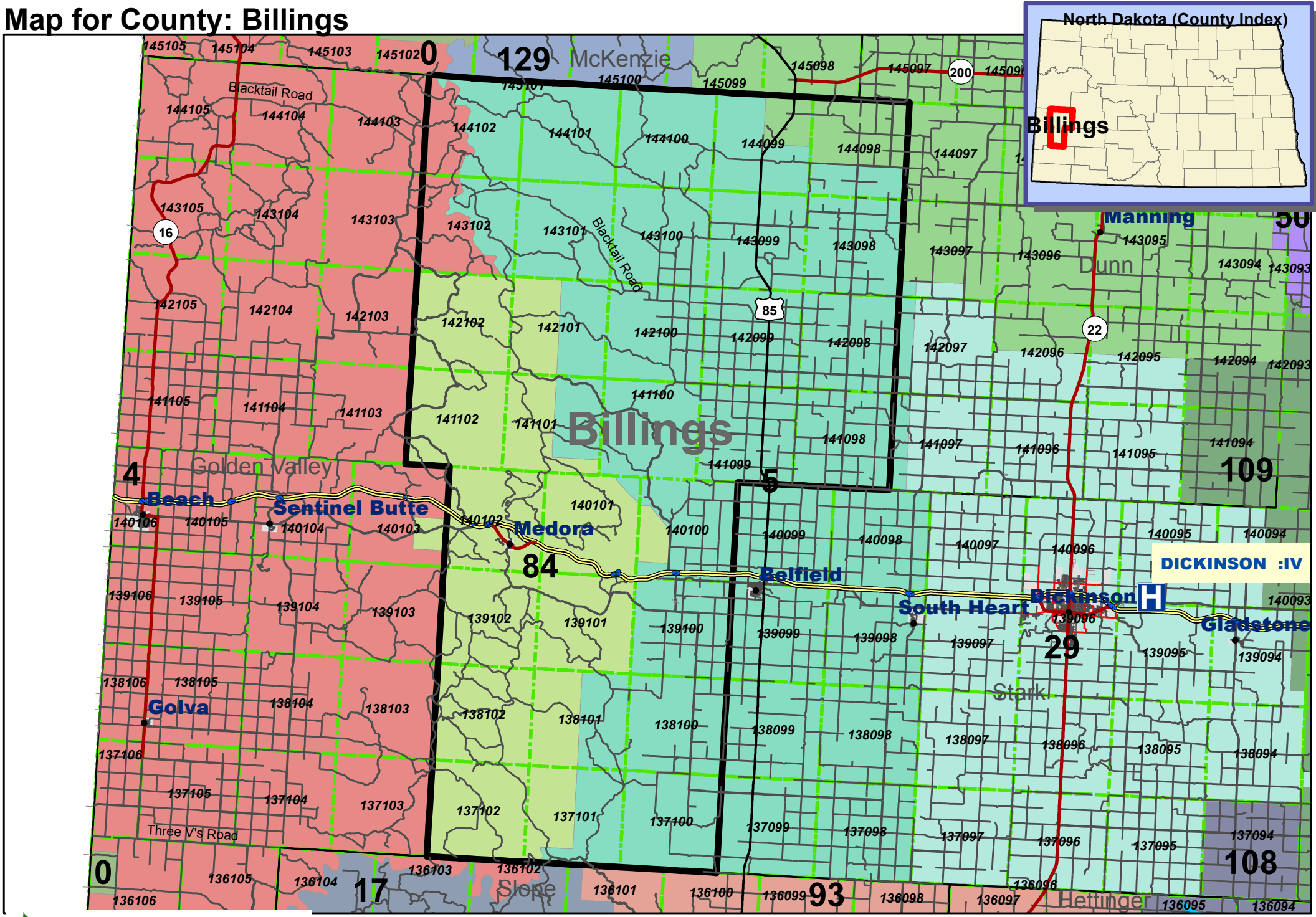

NORTH DAKOTA DEPARTMENT of HEALTH

UPPER GREAT PLAINS TRANSPORTATION INSTITUTE
NORTH DAKOTA STATE UNIVERSITY, FARGO
UGPTI

Map for County: Bottineau

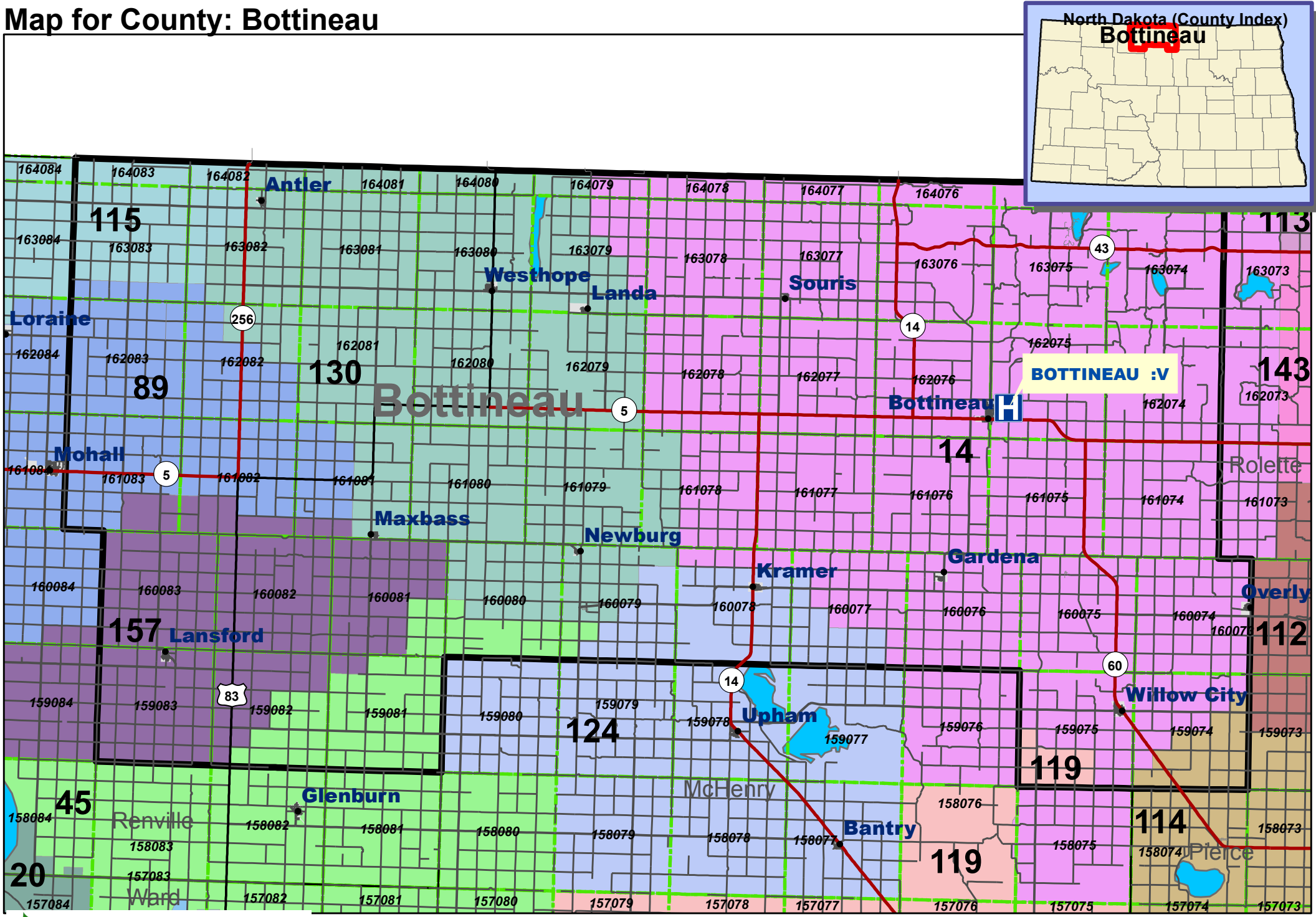

NORTH DAKOTA DEPARTMENT of HEALTH

1 in = 158 miles

0 75 150 300 Miles

N W E S

Prepared by:

UPPER GREAT PLAINS TRANSPORTATION INSTITUTE
NORTH DAKOTA STATE UNIVERSITY, FARGO
UGPTI

Map for County: Bowman

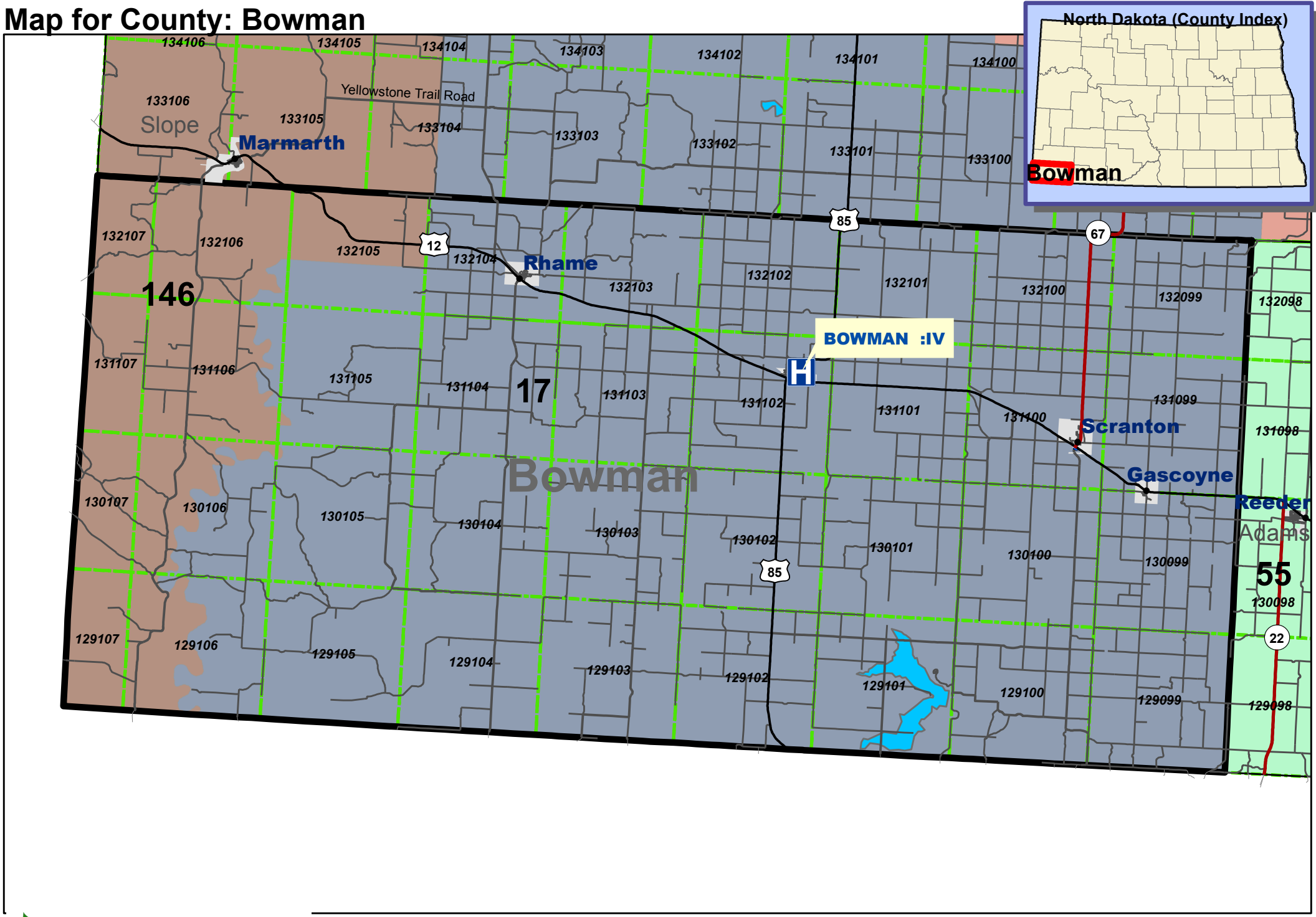

NORTH DAKOTA
DEPARTMENT of HEALTH

1 in = 158 miles

0 75 150 300 Miles

N
W E
S

Prepared by:

UPPER GREAT PLAINS TRANSPORTATION INSTITUTE
NORTH DAKOTA STATE UNIVERSITY, FARGO
UGPTI

Map for County: Burke

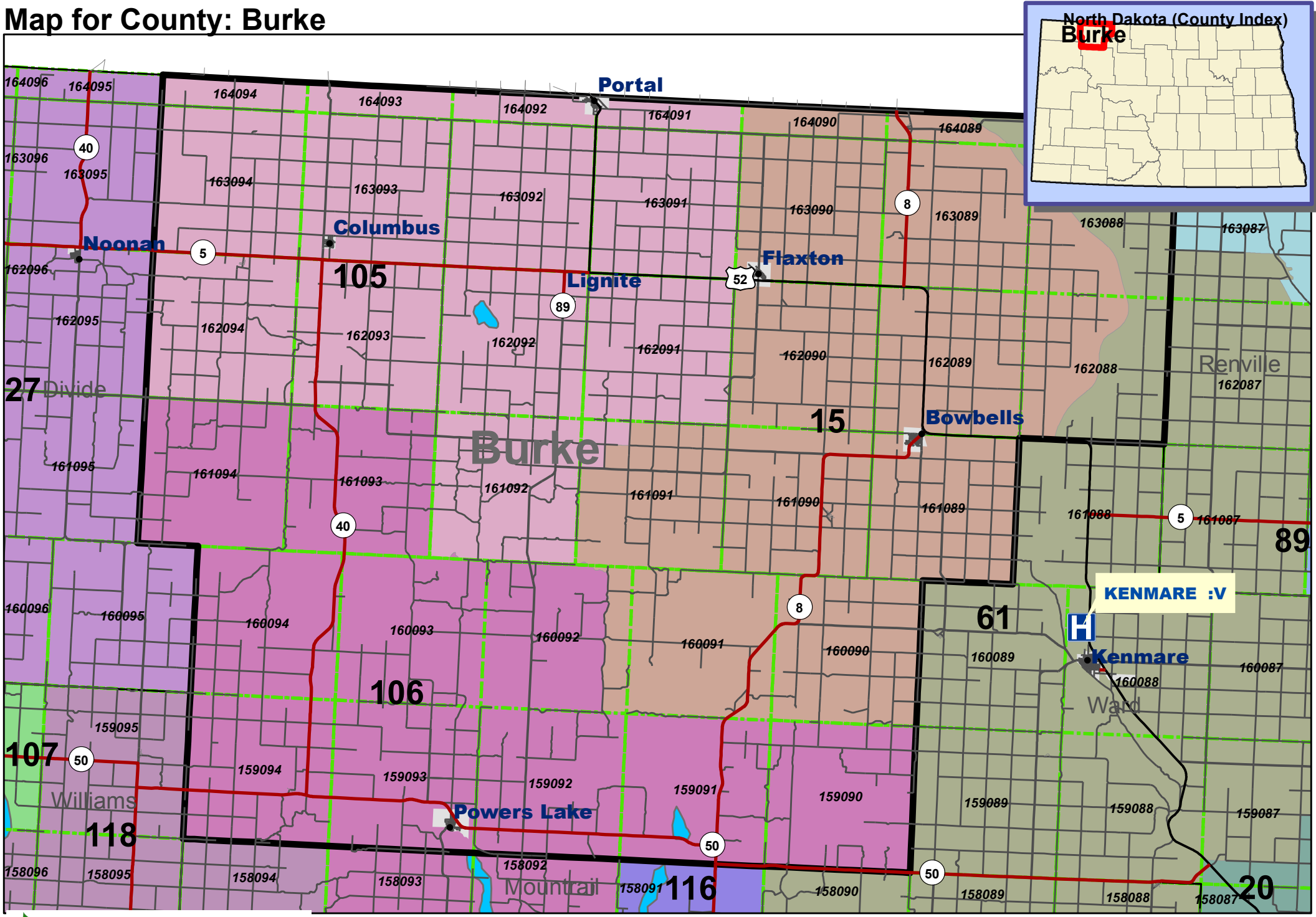

NORTH DAKOTA DEPARTMENT of HEALTH

1 in = 158 miles

0 75 150 300 Miles

N W E S

Prepared by:

UPPER GREAT PLAINS TRANSPORTATION INSTITUTE
NORTH DAKOTA STATE UNIVERSITY, FARGO
UGPTI

Map for County: Burleigh

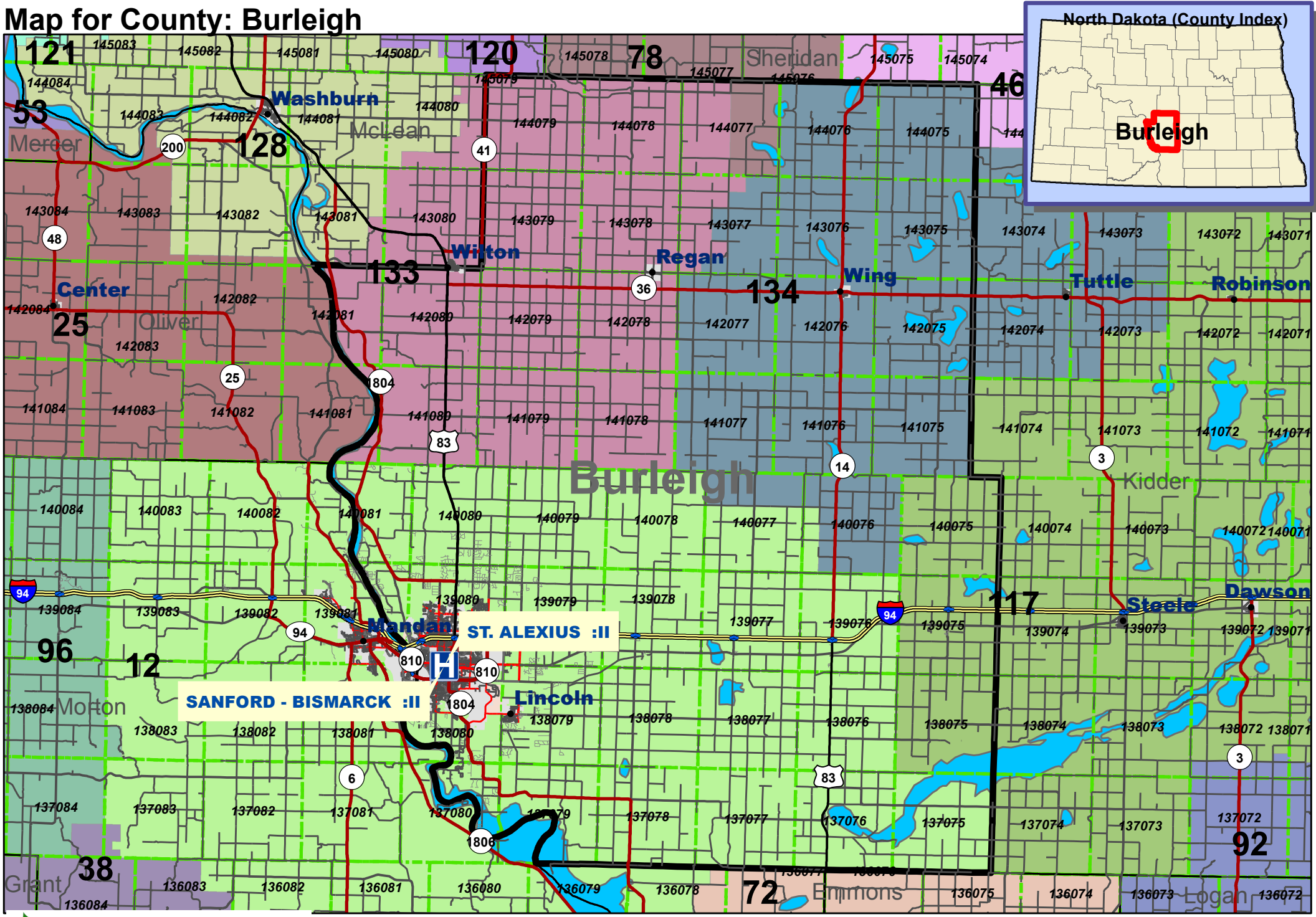

NORTH DAKOTA
DEPARTMENT of HEALTH

Map for County: Cass

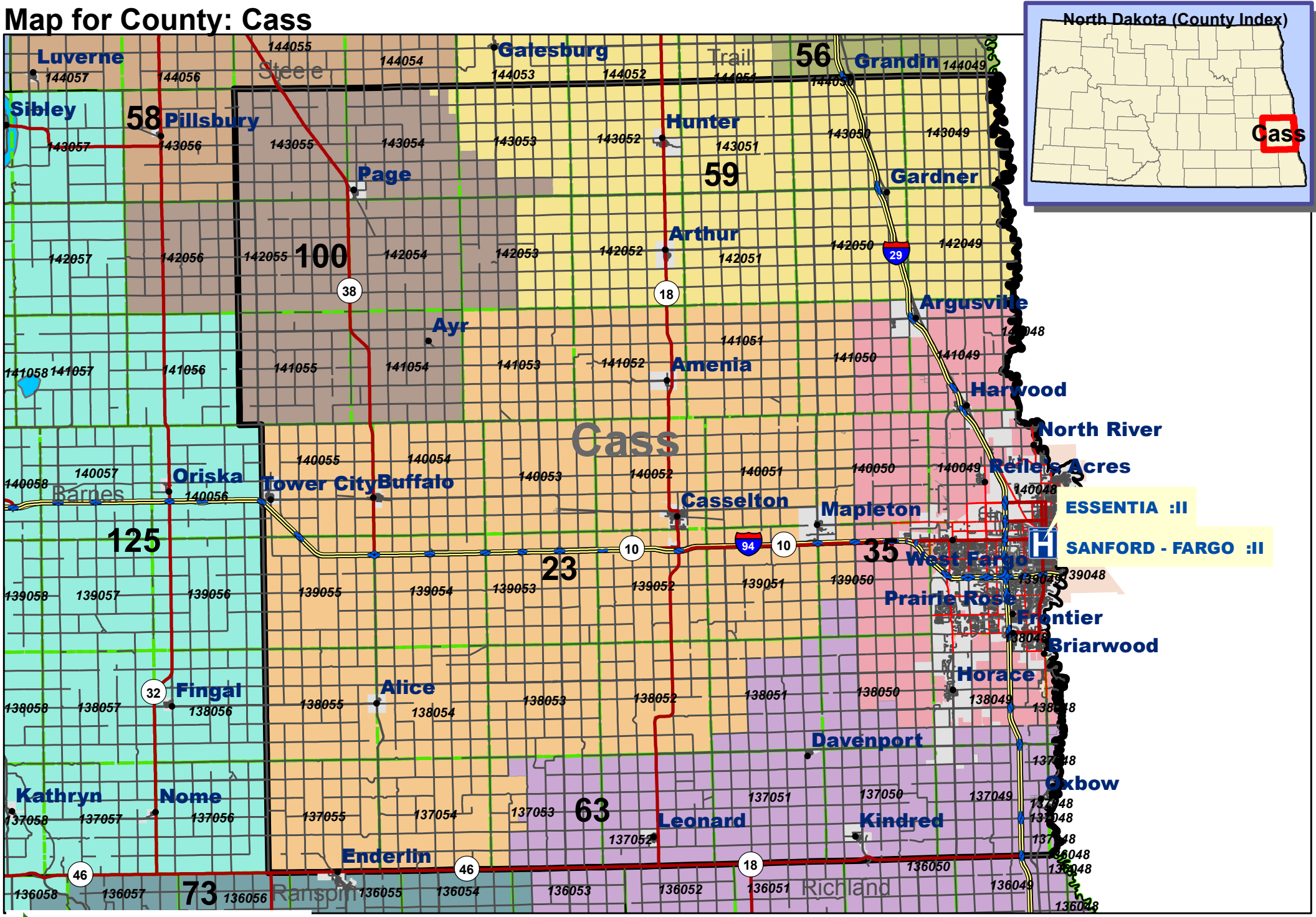

NORTH DAKOTA DEPARTMENT of HEALTH

1 in = 158 miles

0 75 150 300 Miles

N W E S

Prepared by:

UPPER GREAT PLAINS TRANSPORTATION INSTITUTE
NORTH DAKOTA STATE UNIVERSITY, FARGO
UGPTI

Map for County: Cavalier

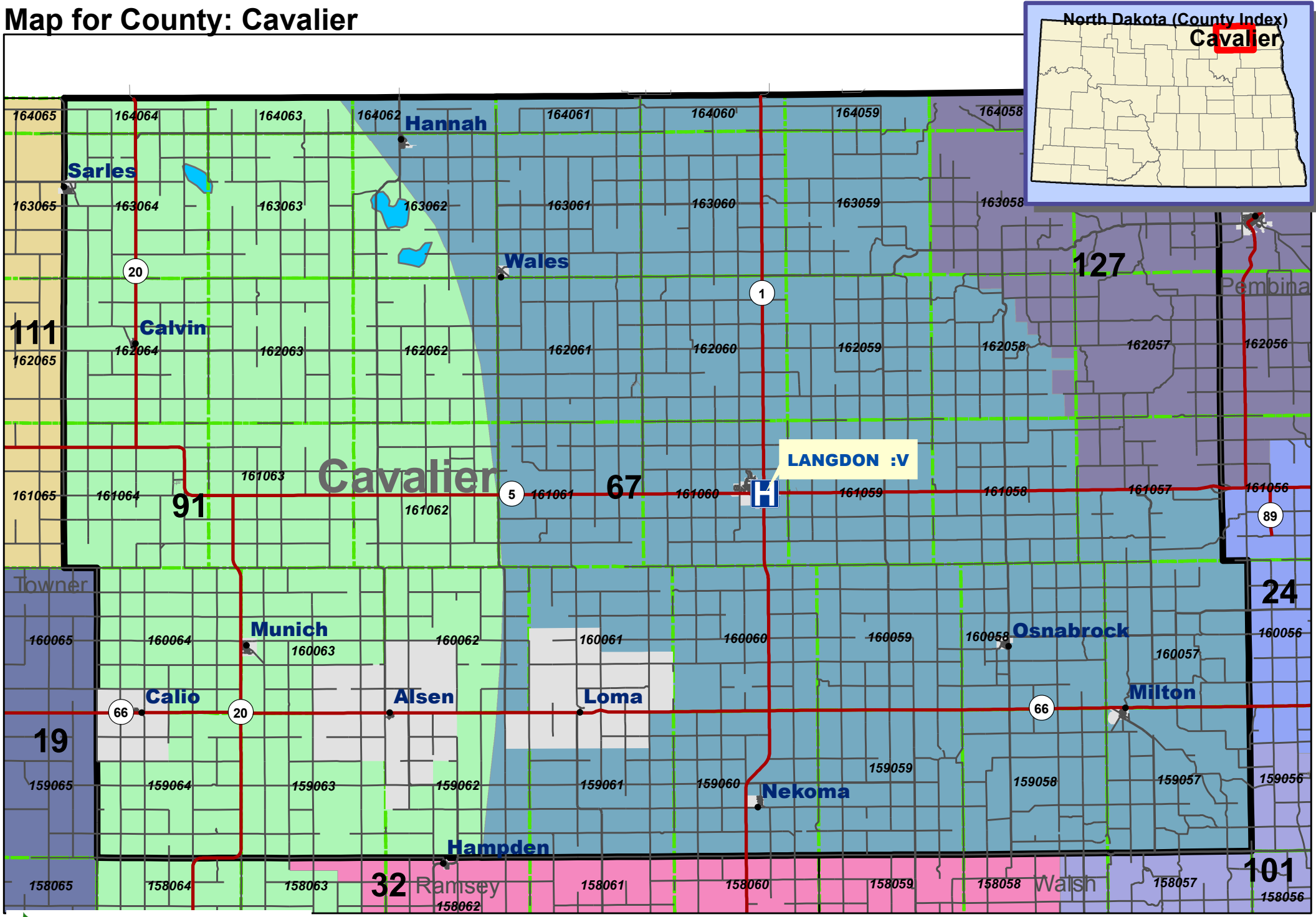

NORTH DAKOTA DEPARTMENT of HEALTH

1 in = 158 miles

0 75 150 300 Miles

N W E S

Prepared by:

UPPER GREAT PLAINS TRANSPORTATION INSTITUTE
NORTH DAKOTA STATE UNIVERSITY, FARGO
UGPTI

Map for County: Dickey

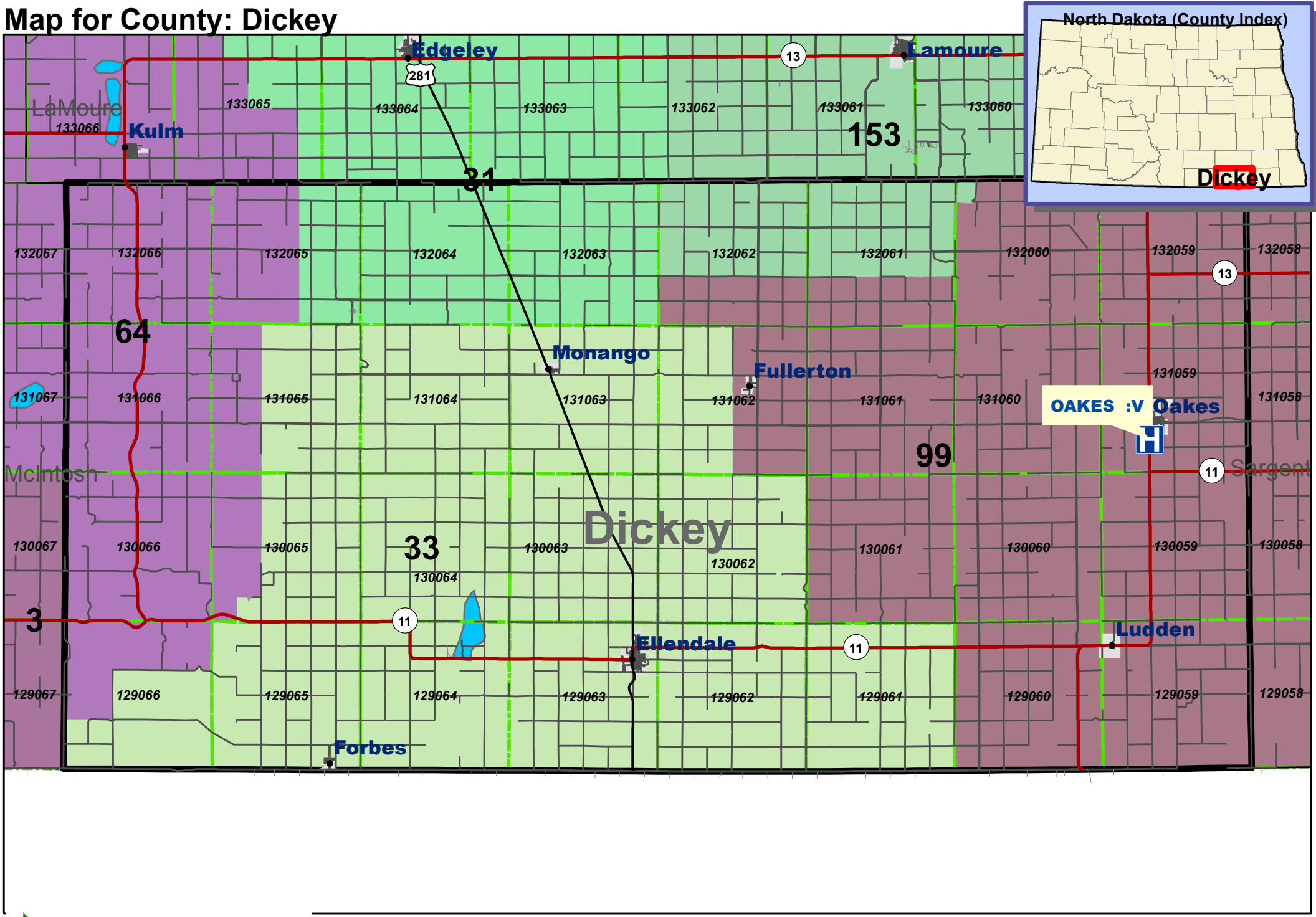

NORTH DAKOTA
DEPARTMENT of HEALTH

1 in = 158 miles

0 75 150 300 Miles

N
W E
S

Prepared by:

UPPER GREAT PLAINS TRANSPORTATION INSTITUTE
NORTH DAKOTA STATE UNIVERSITY, FARGO
UGPTI

Map for County: Divide

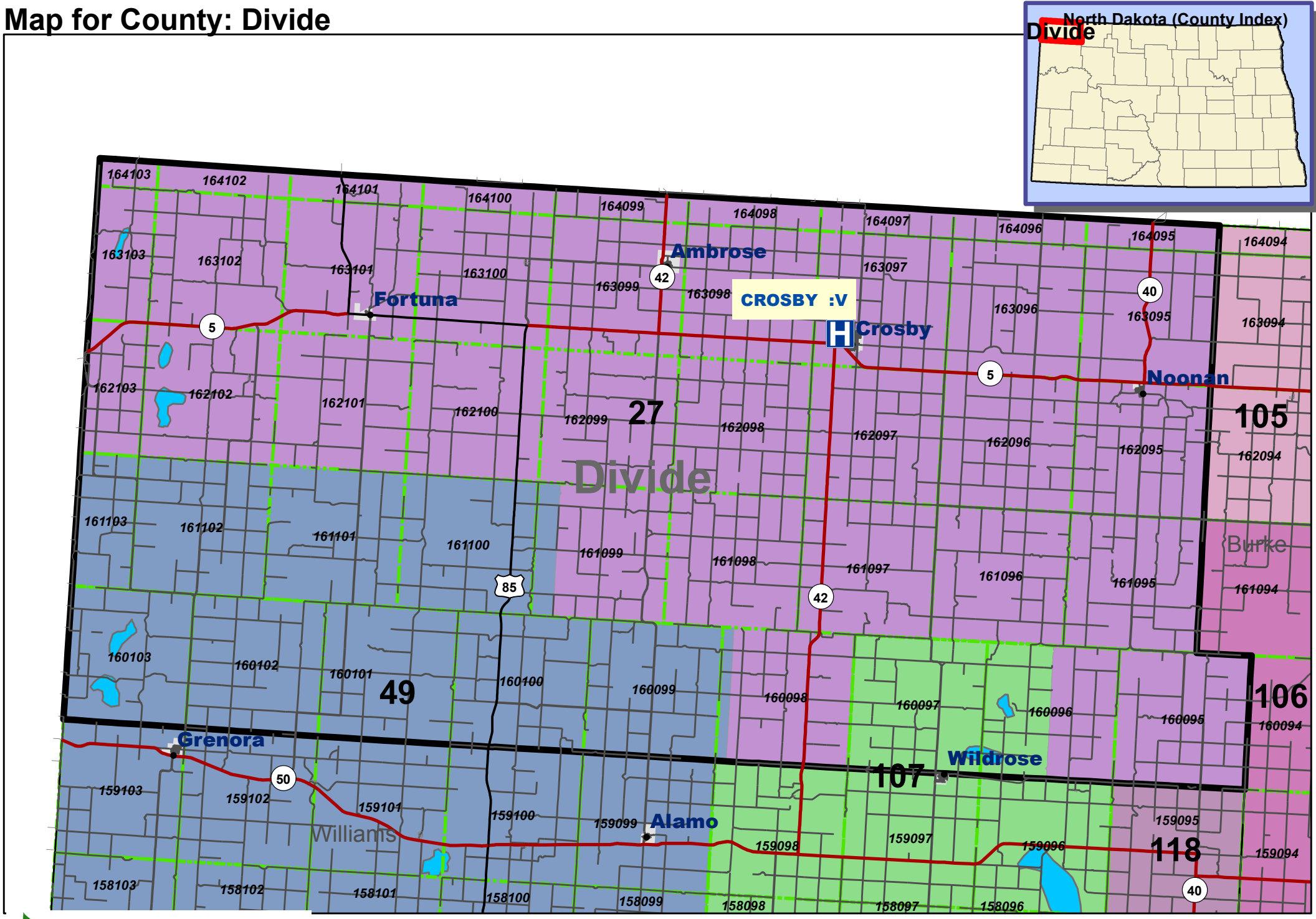

NORTH DAKOTA
DEPARTMENT of HEALTH

1 in = 158 miles

0 75 150 300 Miles

N W E S

Prepared by:

UPPER GREAT PLAINS TRANSPORTATION INSTITUTE
NORTH DAKOTA STATE UNIVERSITY, FARGO
UGPTI

Map for County: Dunn

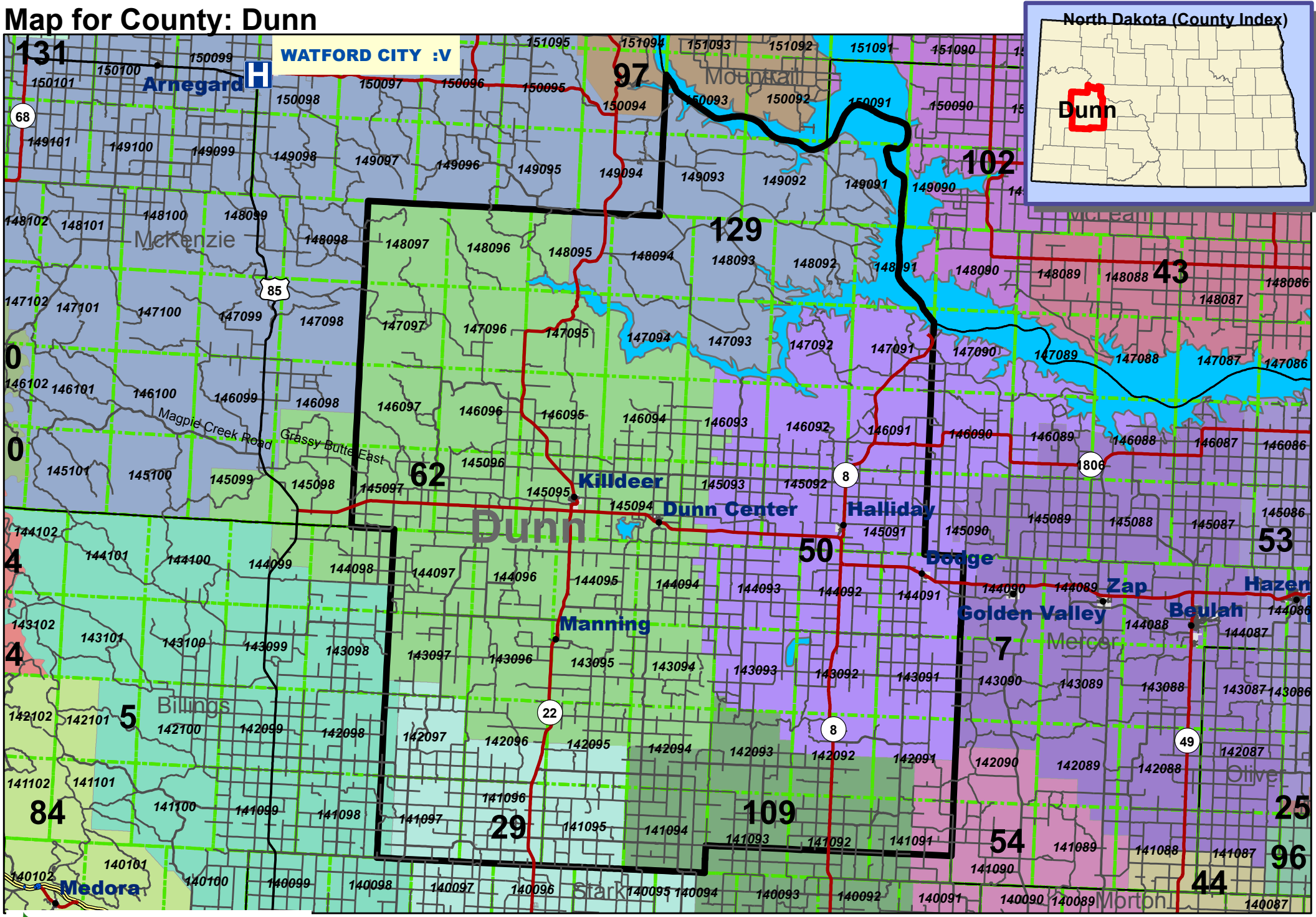

NORTH DAKOTA DEPARTMENT of HEALTH

1 in = 158 miles

0 75 150 300 Miles

N W E S

Prepared by:

UPPER GREAT PLAINS TRANSPORTATION INSTITUTE
NORTH DAKOTA STATE UNIVERSITY, FARGO
UGPTI

Map for County: Eddy

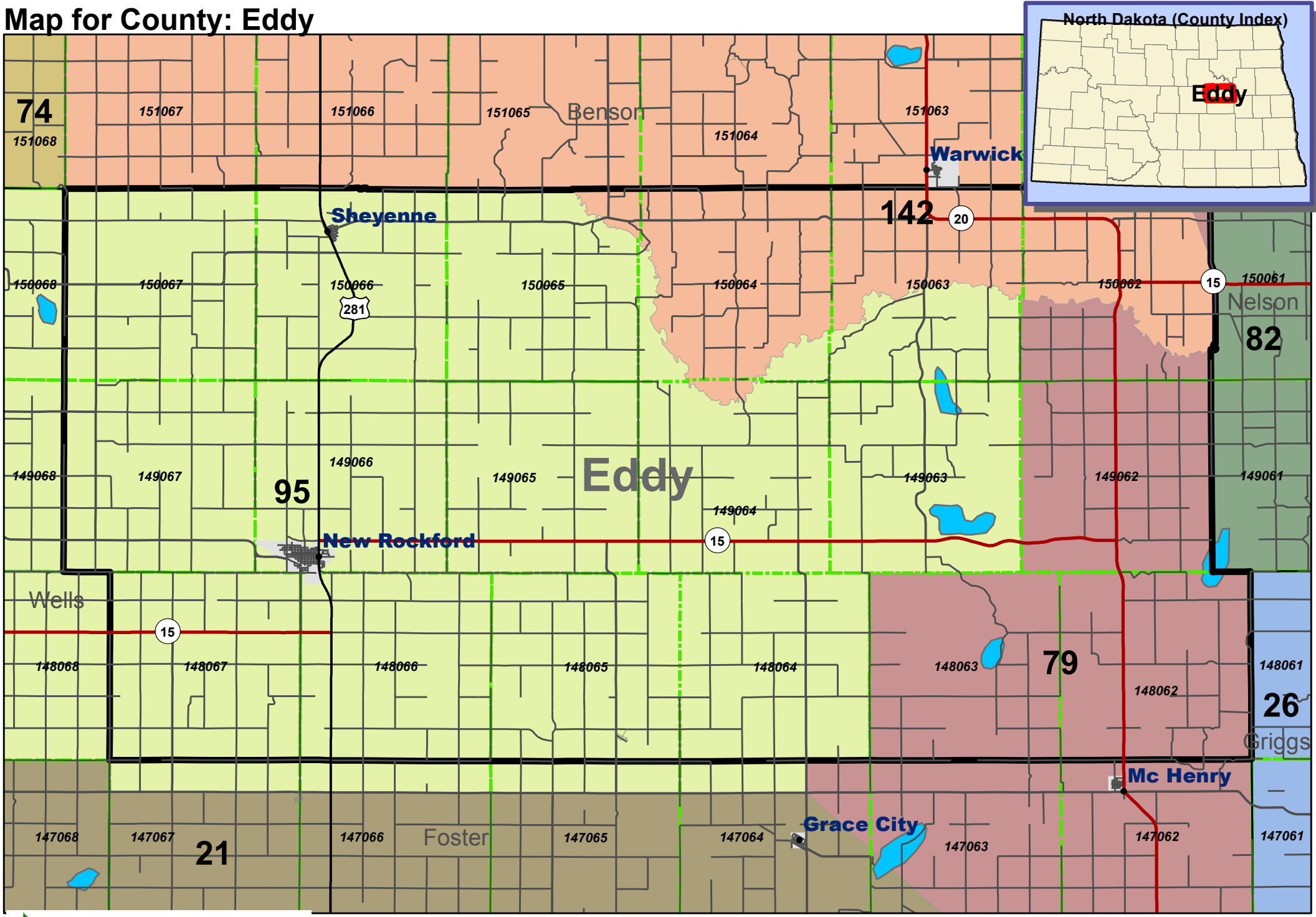

NORTH DAKOTA DEPARTMENT of HEALTH

1 in = 158 miles

0 75 150 300 Miles

N W E S

Prepared by:

UPPER GREAT PLAINS TRANSPORTATION INSTITUTE
NORTH DAKOTA STATE UNIVERSITY, FARGO
UGPTI

Map for County: Emmons

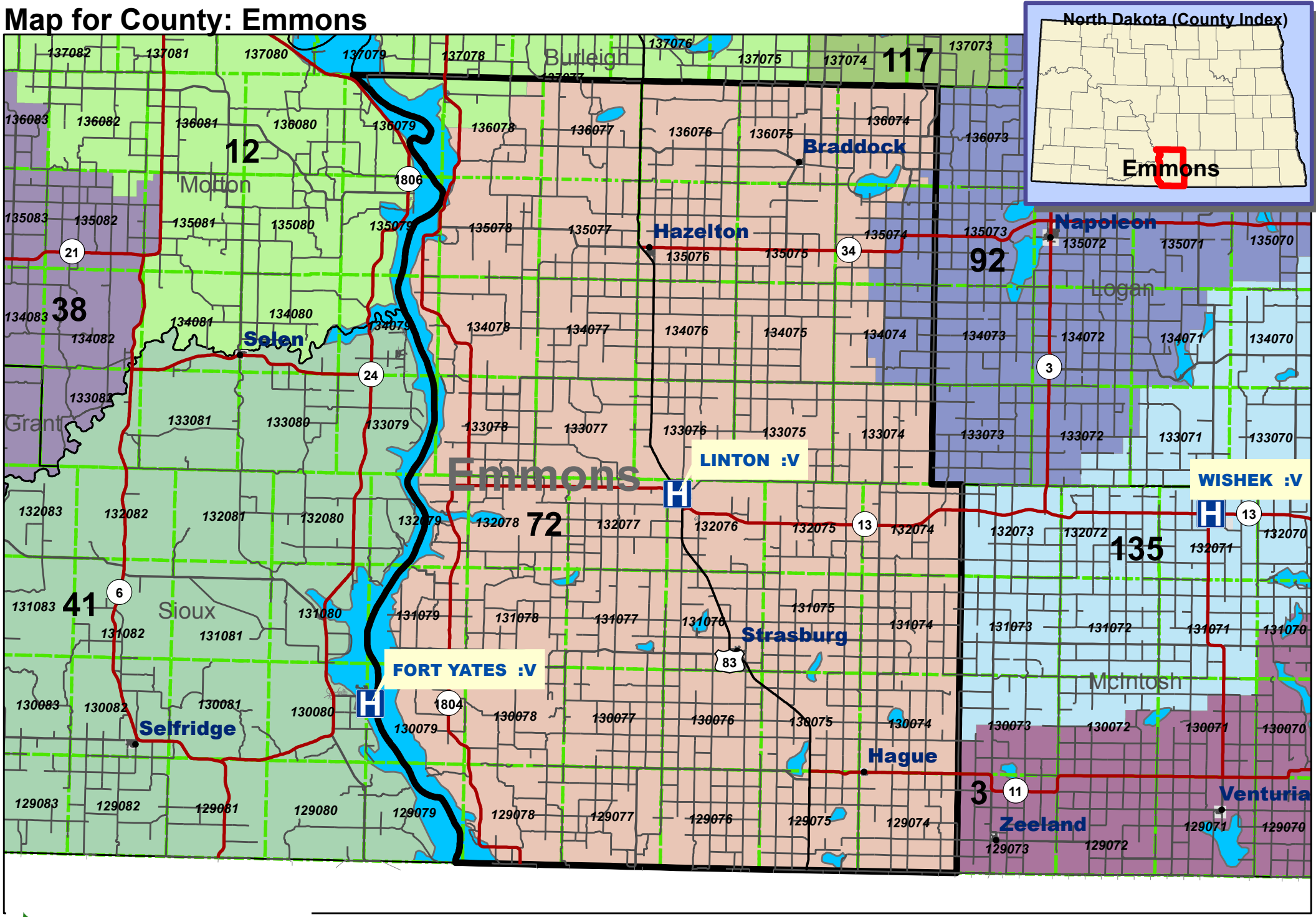

NORTH DAKOTA DEPARTMENT of HEALTH

1 in = 158 miles

0 75 150 300 Miles

N W E S

Prepared by:

UPPER GREAT PLAINS TRANSPORTATION INSTITUTE
NORTH DAKOTA STATE UNIVERSITY, FARGO
UGPTI

Map for County: Foster

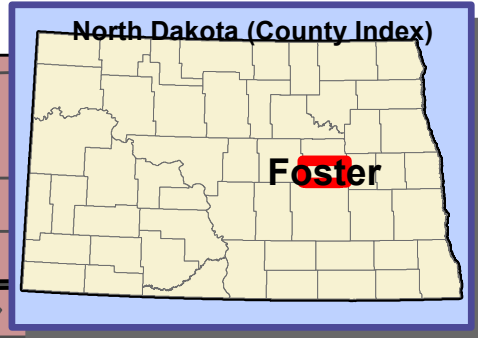

148068 148067 148066 148065 148064 148063
95
Eddy
281
Grace City
20
26
147068 147067 147066 147065 147064 147063 147062 147061
79
Wells
Griggs
146067
CARRINGTON :V
Foster
146068 146066 146065 200 146064 146063 146062 146061
Glenfield
21
52
145068 145067 145066 145065 145064 145063 145062 145061
9
Kensal
144068 144067 144066 144065 Stutsman 144064 144063
150
26
144062

NORTH DAKOTA
DEPARTMENT of HEALTH

1 in = 158 miles

0 75 150 300 Miles

N
W E
S

Prepared by:

UPPER GREAT PLAINS TRANSPORTATION INSTITUTE
NORTH DAKOTA STATE UNIVERSITY, FARGO
UGPTI

Map for County: Golden Valley

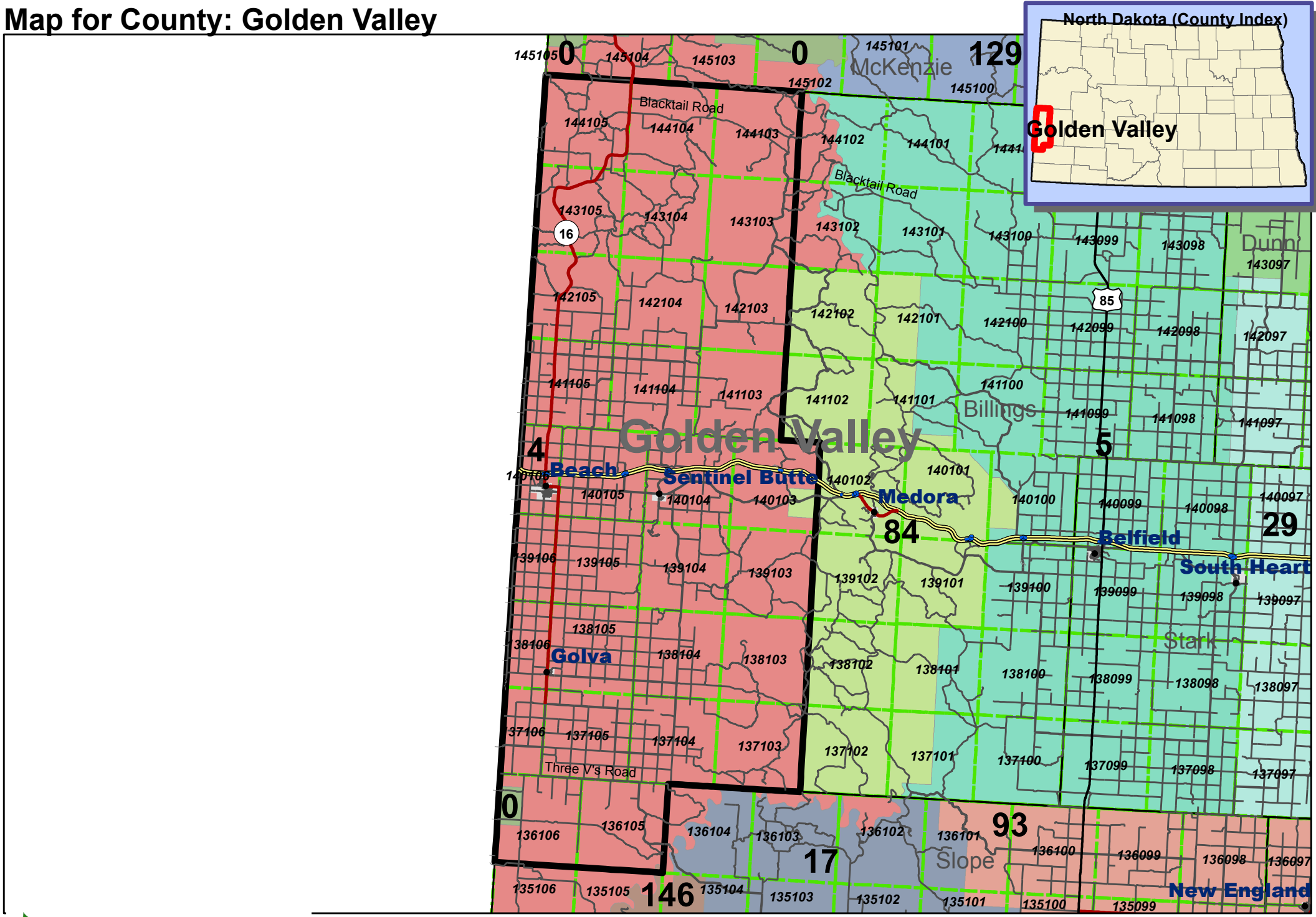

NORTH DAKOTA DEPARTMENT of HEALTH

1 in = 158 miles

0 75 150 300 Miles

N W E S

Prepared by:

UPPER GREAT PLAINS TRANSPORTATION INSTITUTE
NORTH DAKOTA STATE UNIVERSITY, FARGO
UGPTI

Map for County: Grand Forks

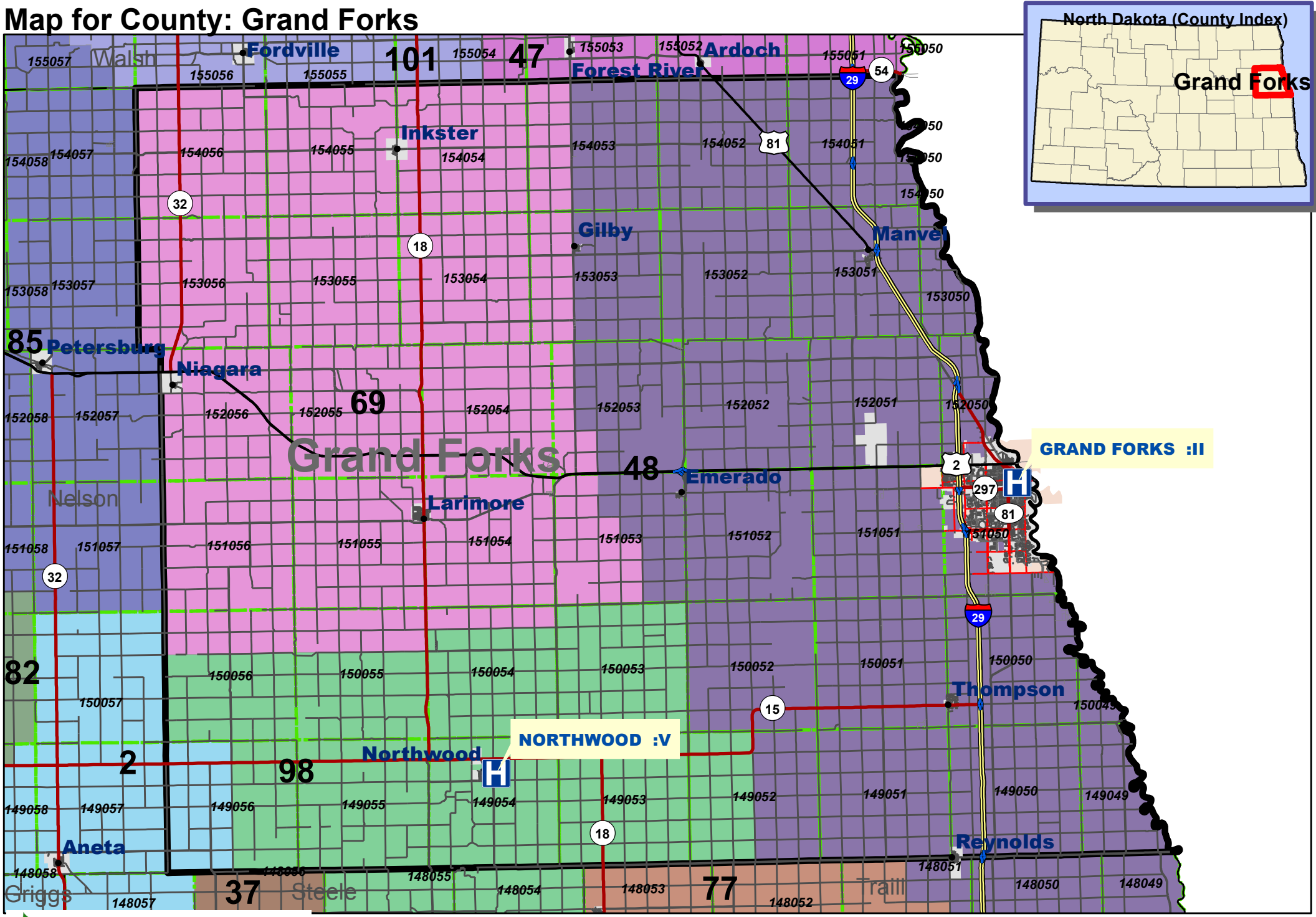

NORTH DAKOTA DEPARTMENT of HEALTH

1 in = 158 miles

0 75 150 300 Miles

N W E S

Prepared by:

UPPER GREAT PLAINS TRANSPORTATION INSTITUTE
NORTH DAKOTA STATE UNIVERSITY, FARGO
UGPTI

Map for County: Grant

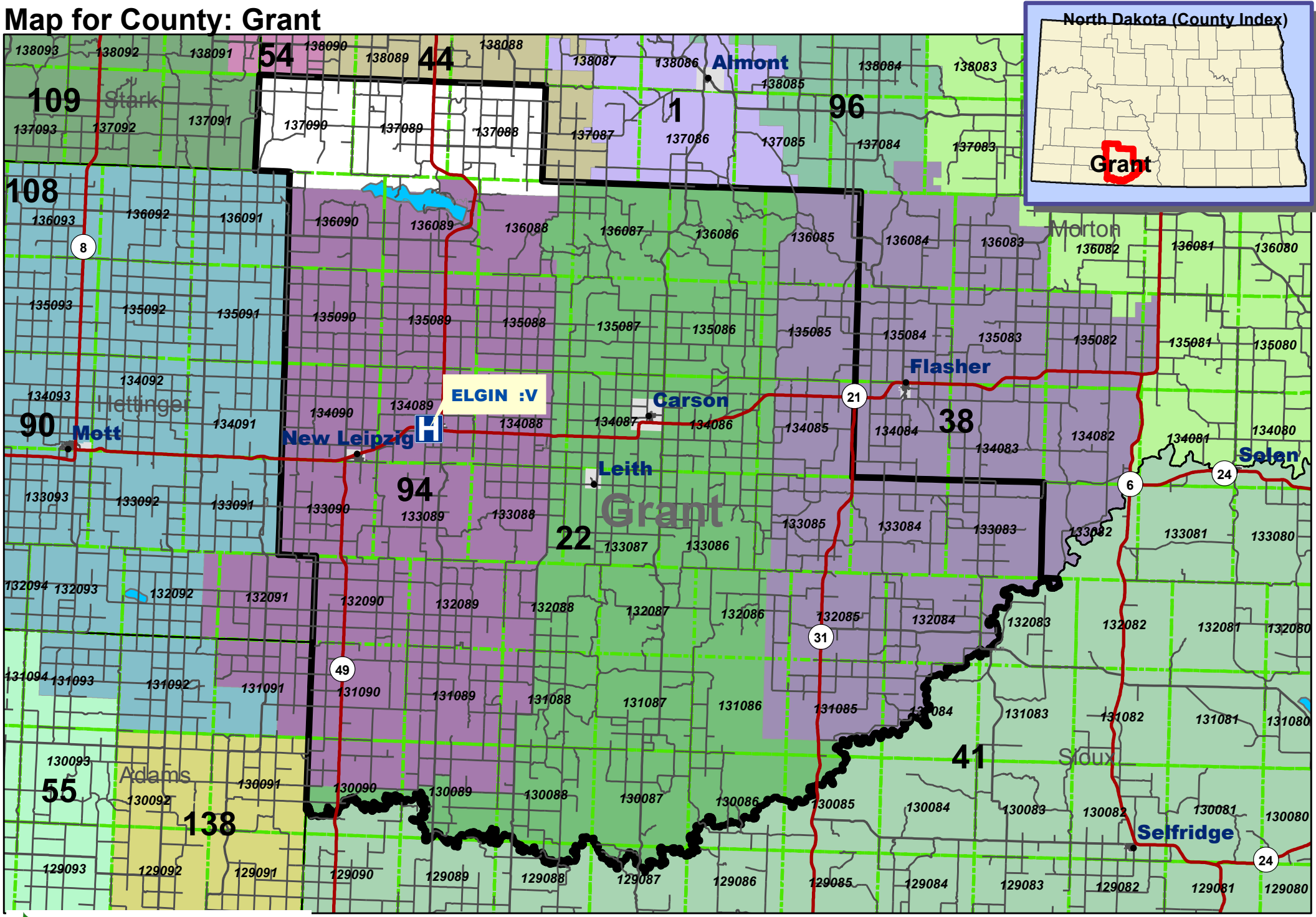

NORTH DAKOTA DEPARTMENT of HEALTH

1 in = 158 miles

0 75 150 300 Miles

N W E S

Prepared by:

UPPER GREAT PLAINS TRANSPORTATION INSTITUTE
NORTH DAKOTA STATE UNIVERSITY, FARGO
UGPTI

Map for County: Griggs

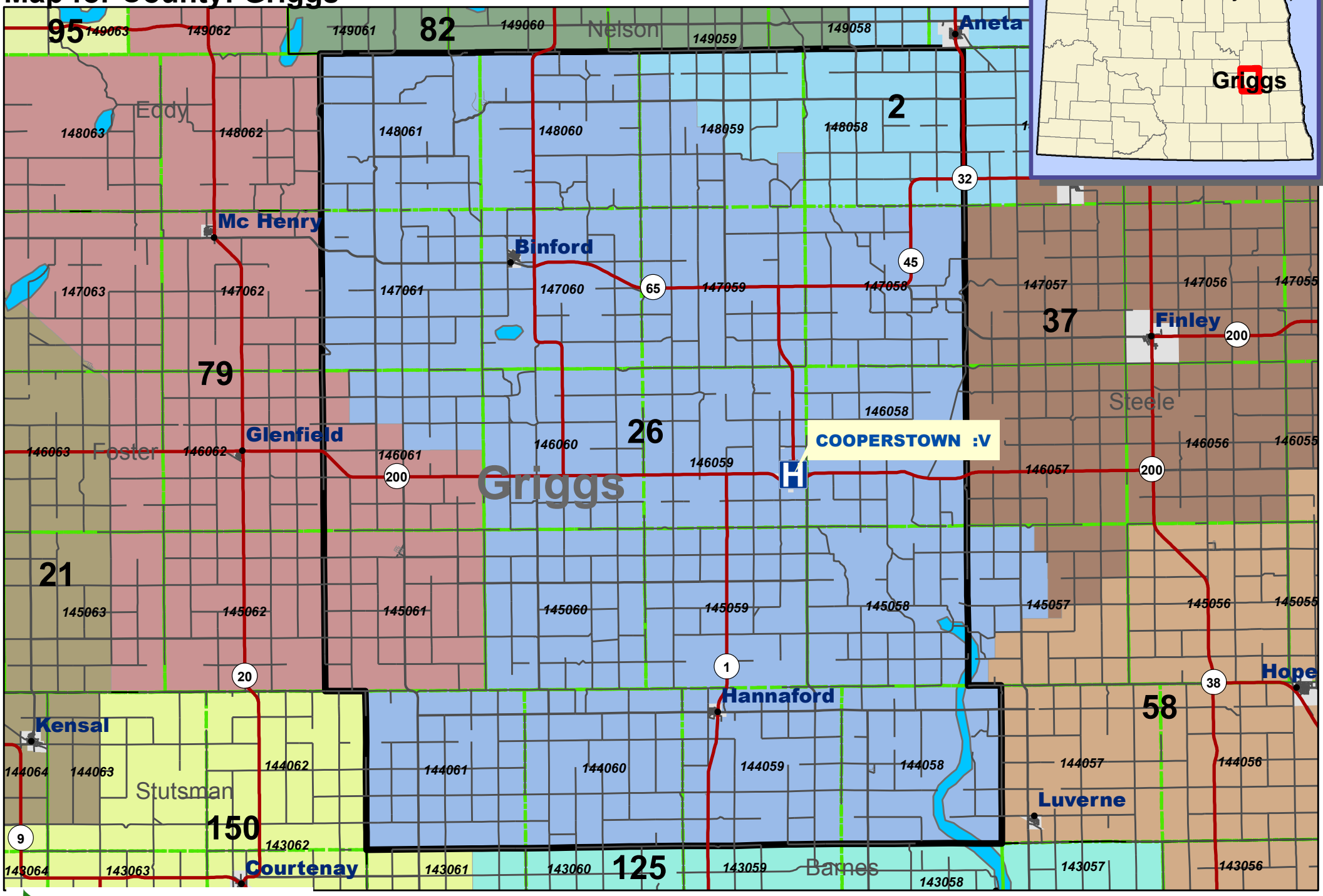

NORTH DAKOTA
DEPARTMENT of HEALTH

1 in = 158 miles

0 75 150 300 Miles

N W E S

Prepared by:

UPPER GREAT PLAINS TRANSPORTATION INSTITUTE
NORTH DAKOTA STATE UNIVERSITY, FARGO
UGPTI

Map for County: Hettinger

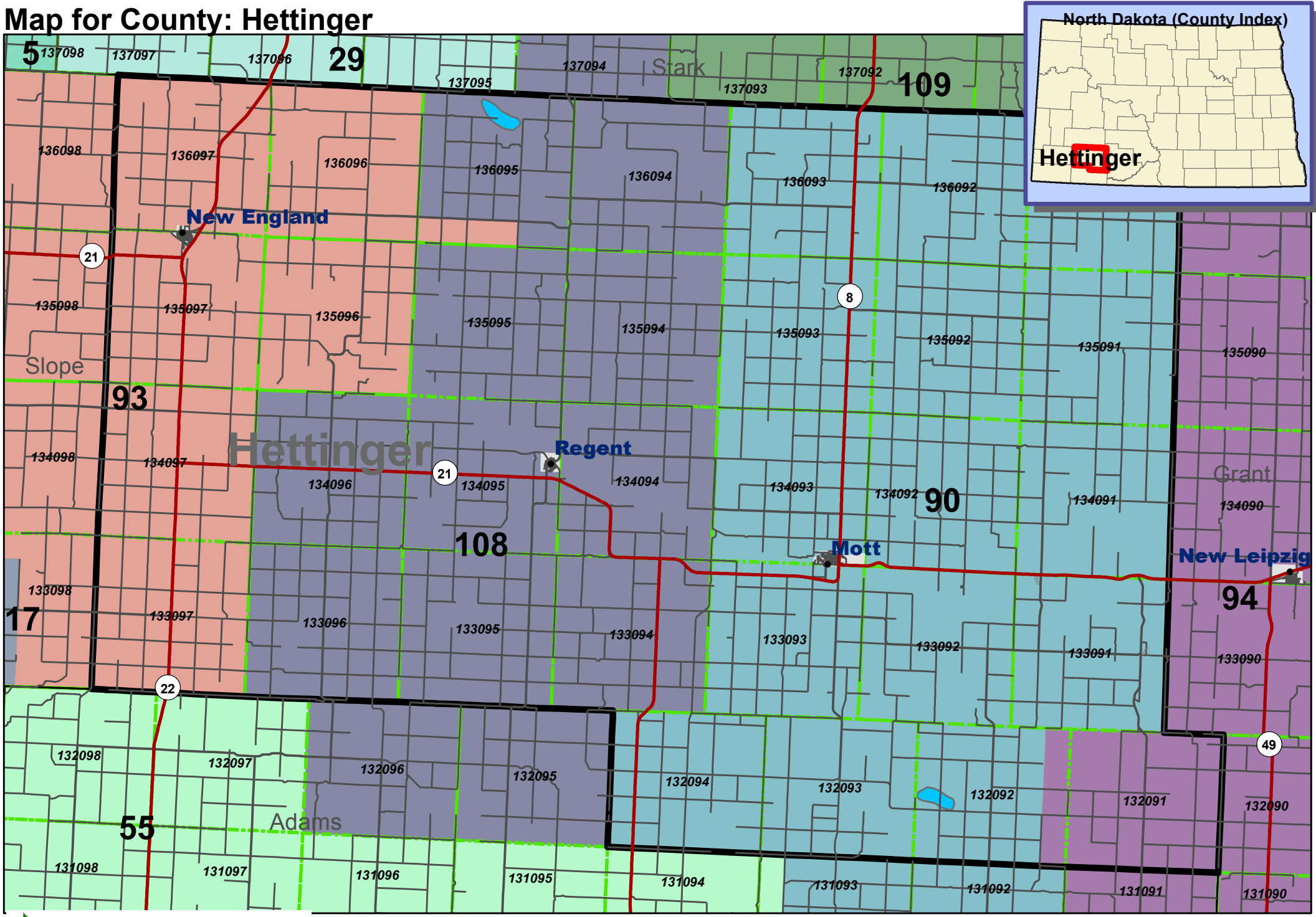

NORTH DAKOTA DEPARTMENT of HEALTH

1 in = 158 miles

0 75 150 300 Miles

N W E S

Prepared by:

UPPER GREAT PLAINS TRANSPORTATION INSTITUTE
NORTH DAKOTA STATE UNIVERSITY, FARGO
UGPTI

Map for County: Kidder

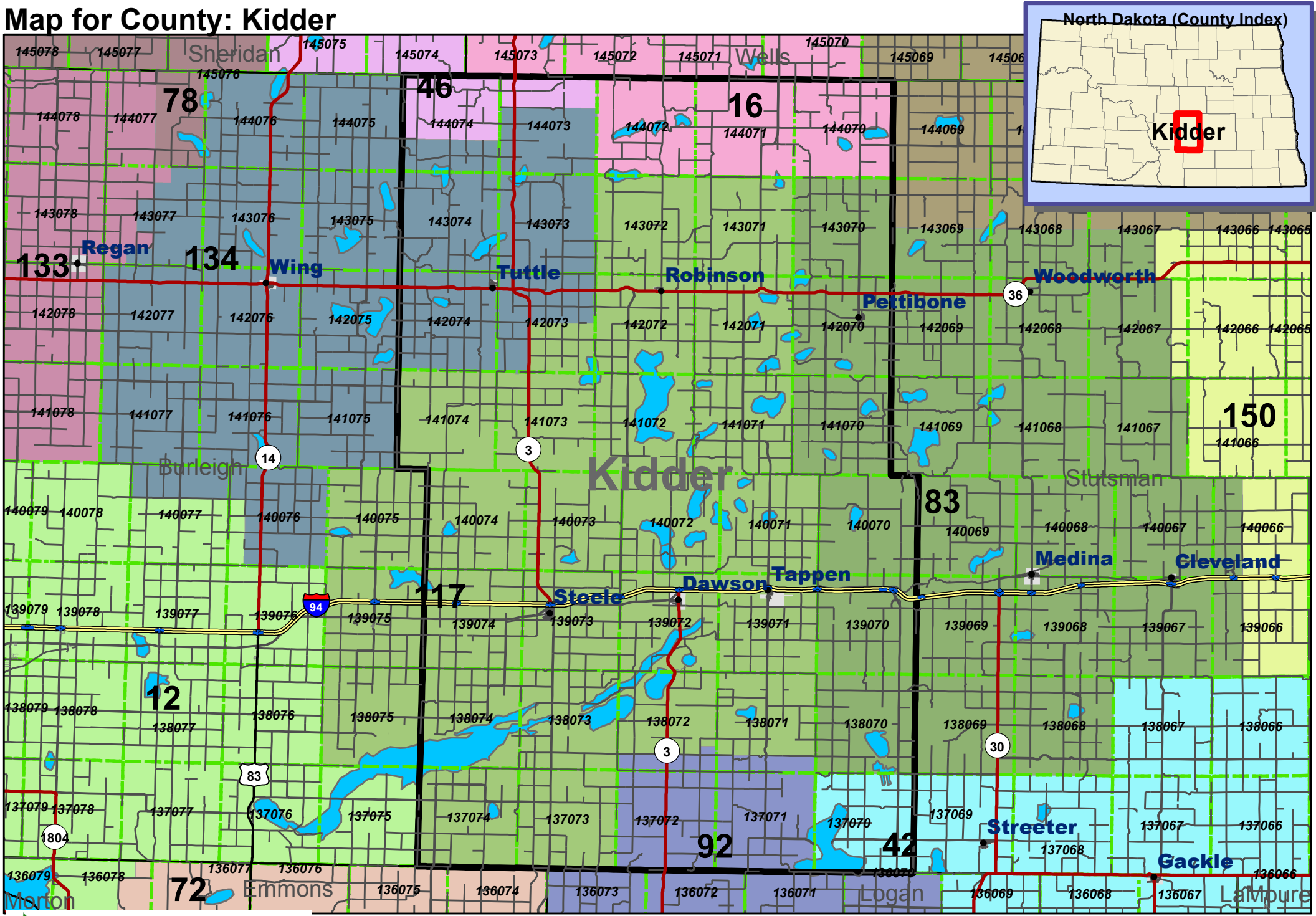

NORTH DAKOTA DEPARTMENT of HEALTH

1 in = 158 miles

0 75 150 300 Miles

N W E S

Prepared by:

UPPER GREAT PLAINS TRANSPORTATION INSTITUTE
NORTH DAKOTA STATE UNIVERSITY, FARGO
UGPTI

Map for County: LaMoure

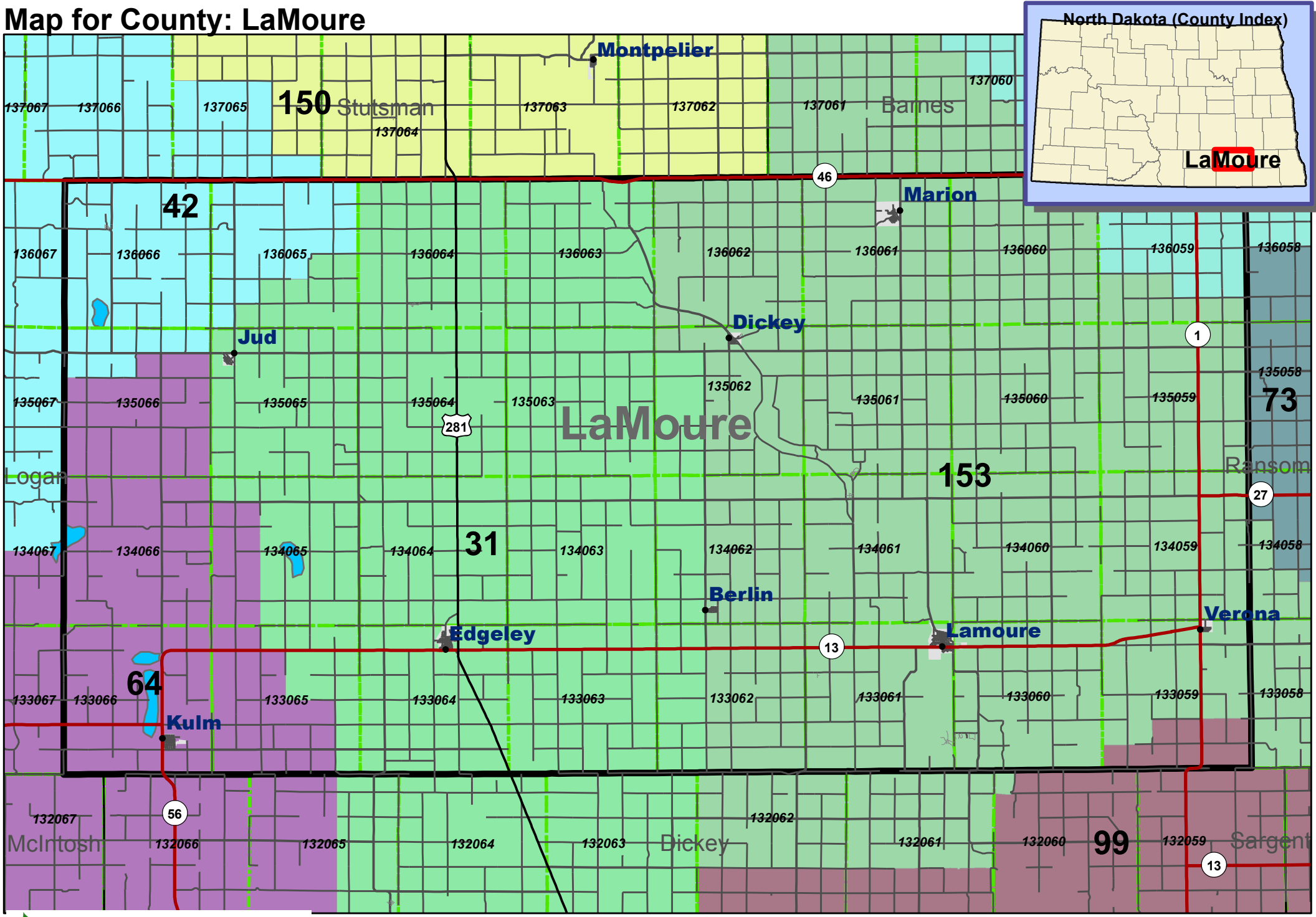

NORTH DAKOTA
DEPARTMENT of HEALTH

1 in = 158 miles

0 75 150 300 Miles

N
W E
S

Prepared by:

UPPER GREAT PLAINS TRANSPORTATION INSTITUTE
NORTH DAKOTA STATE UNIVERSITY, FARGO
UGPTI

Map for County: Logan

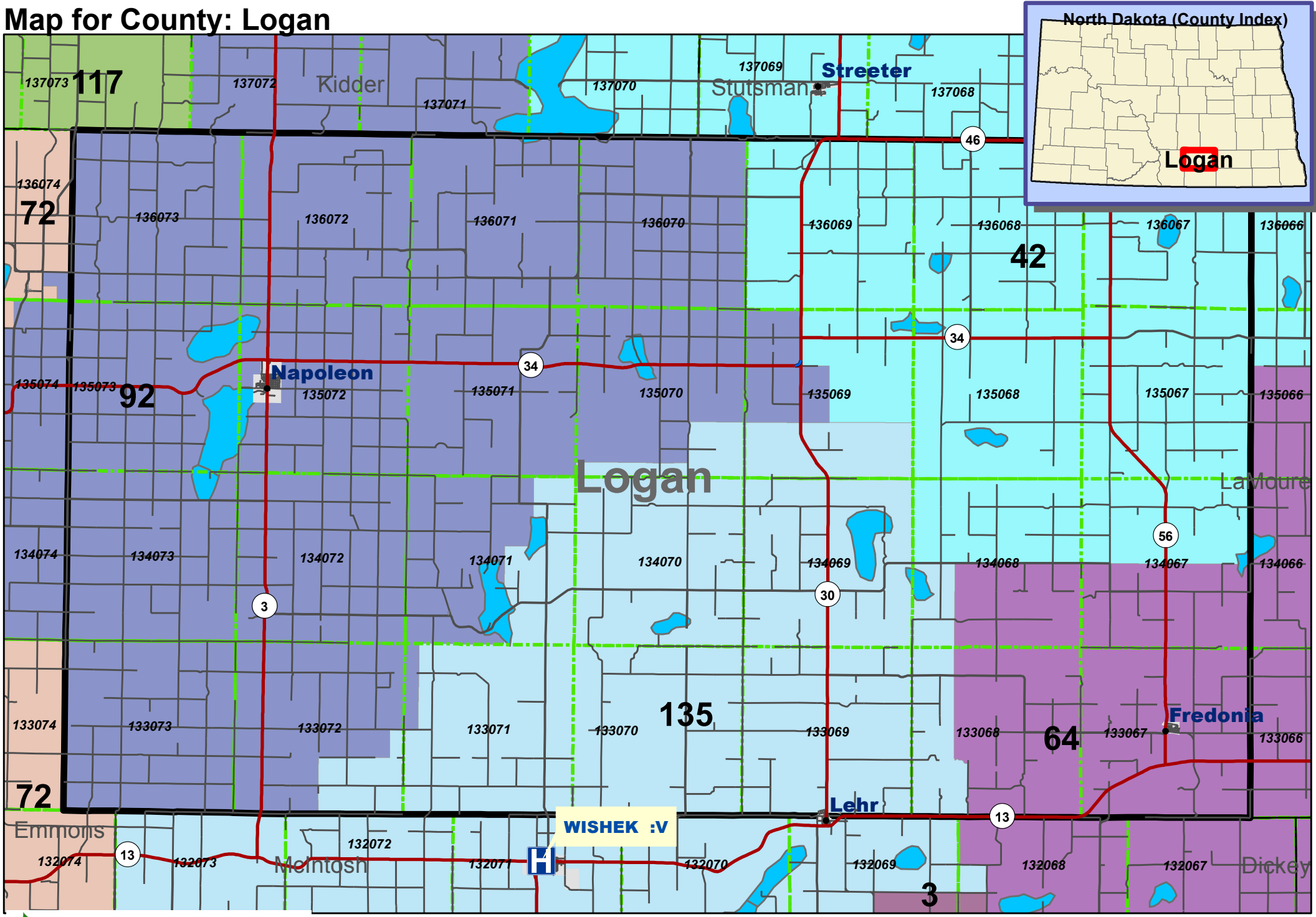

NORTH DAKOTA
DEPARTMENT of HEALTH

1 in = 158 miles

0 75 150 300 Miles

N
W E
S

Prepared by:

UPPER GREAT PLAINS TRANSPORTATION INSTITUTE
NORTH DAKOTA STATE UNIVERSITY, FARGO
UGPTI

Map for County: McHenry

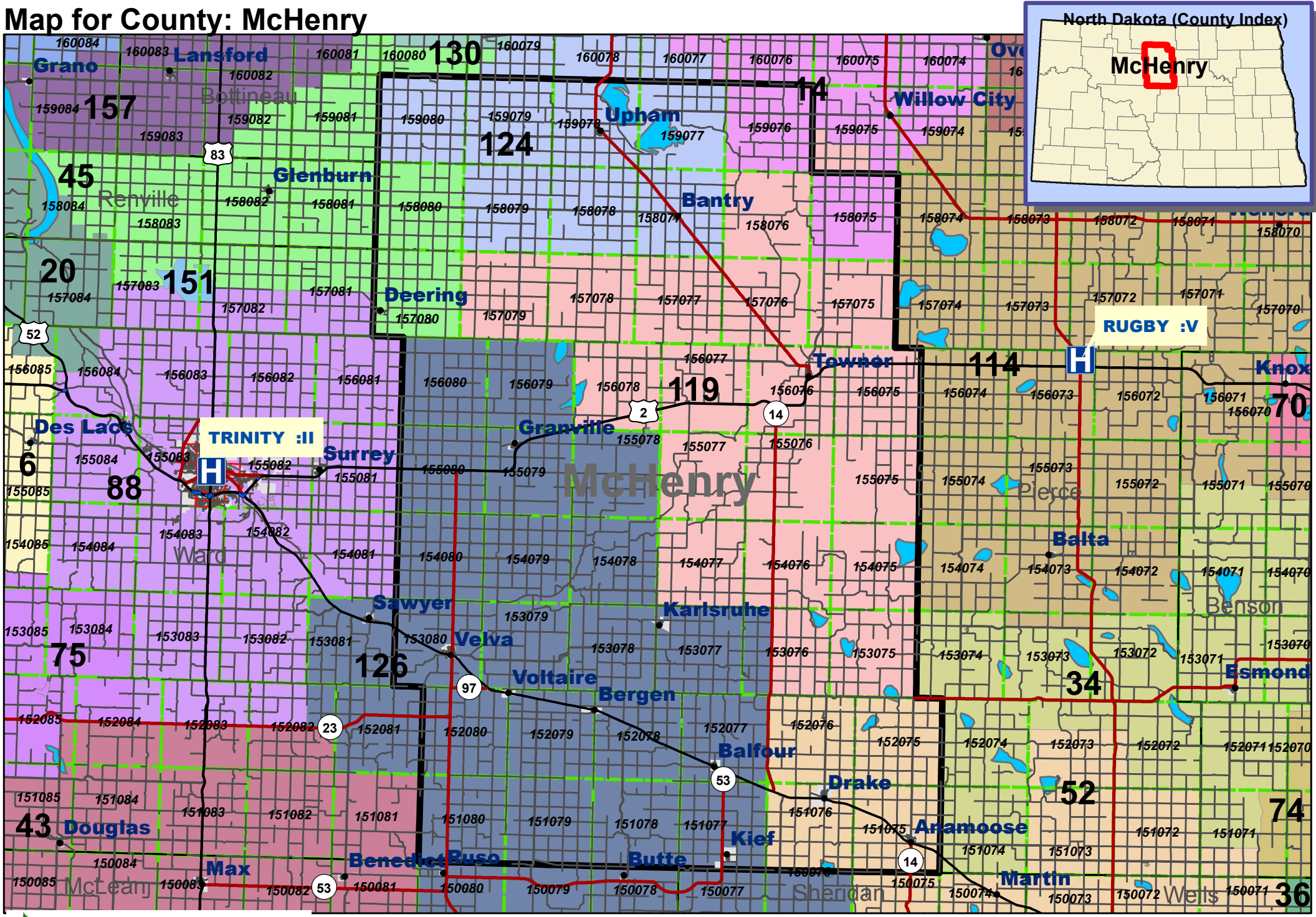

NORTH DAKOTA DEPARTMENT of HEALTH

1 in = 158 miles

0 75 150 300 Miles

N W E S

Prepared by:

UPPER GREAT PLAINS TRANSPORTATION INSTITUTE
NORTH DAKOTA STATE UNIVERSITY, FARGO
UGPTI

Map for County: McIntosh

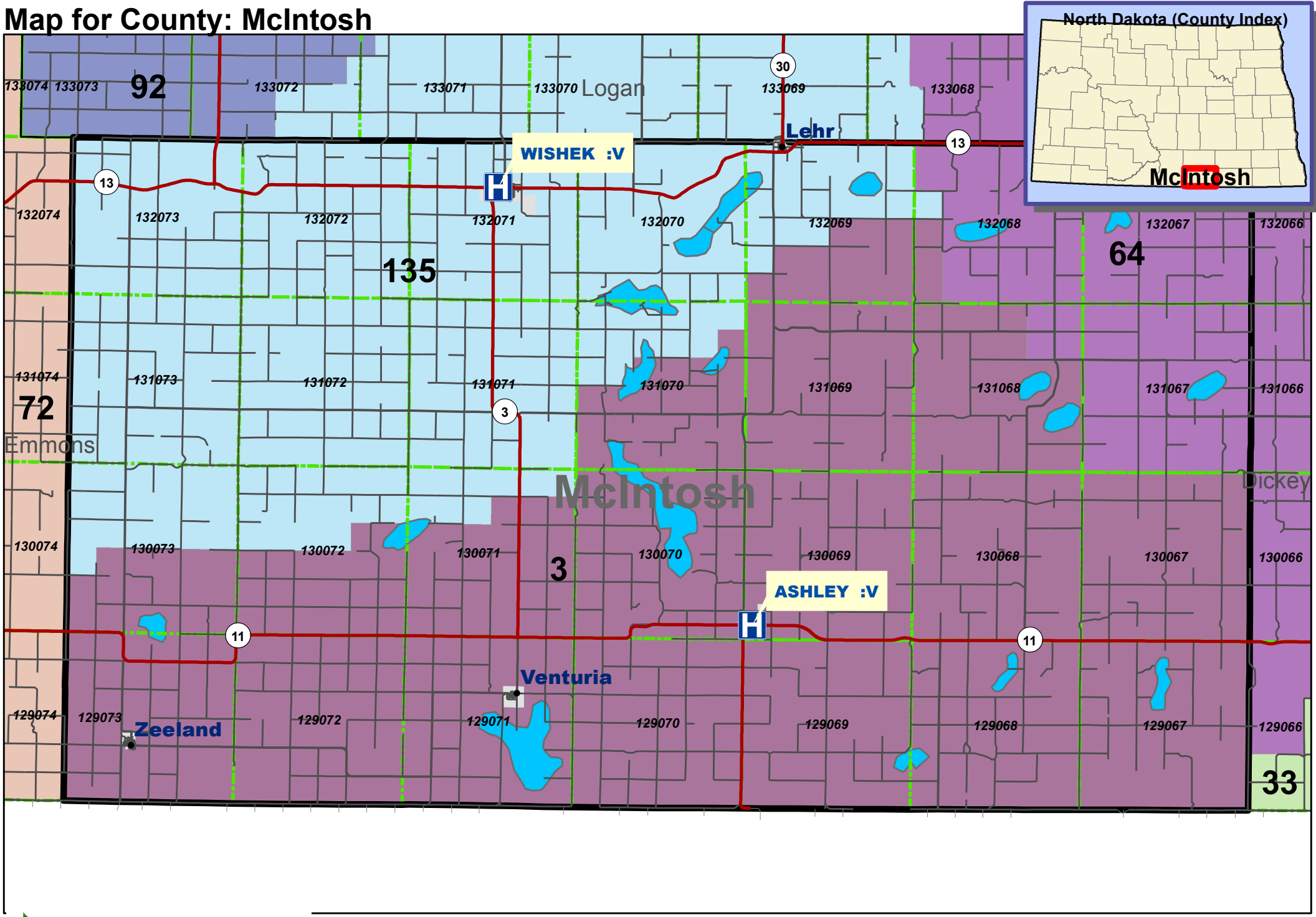

NORTH DAKOTA
DEPARTMENT of HEALTH

1 in = 158 miles

0 75 150 300 Miles

N
W E
S

Prepared by:

UPPER GREAT PLAINS TRANSPORTATION INSTITUTE
NORTH DAKOTA STATE UNIVERSITY, FARGO
UGPTI

Map for County: McKenzie

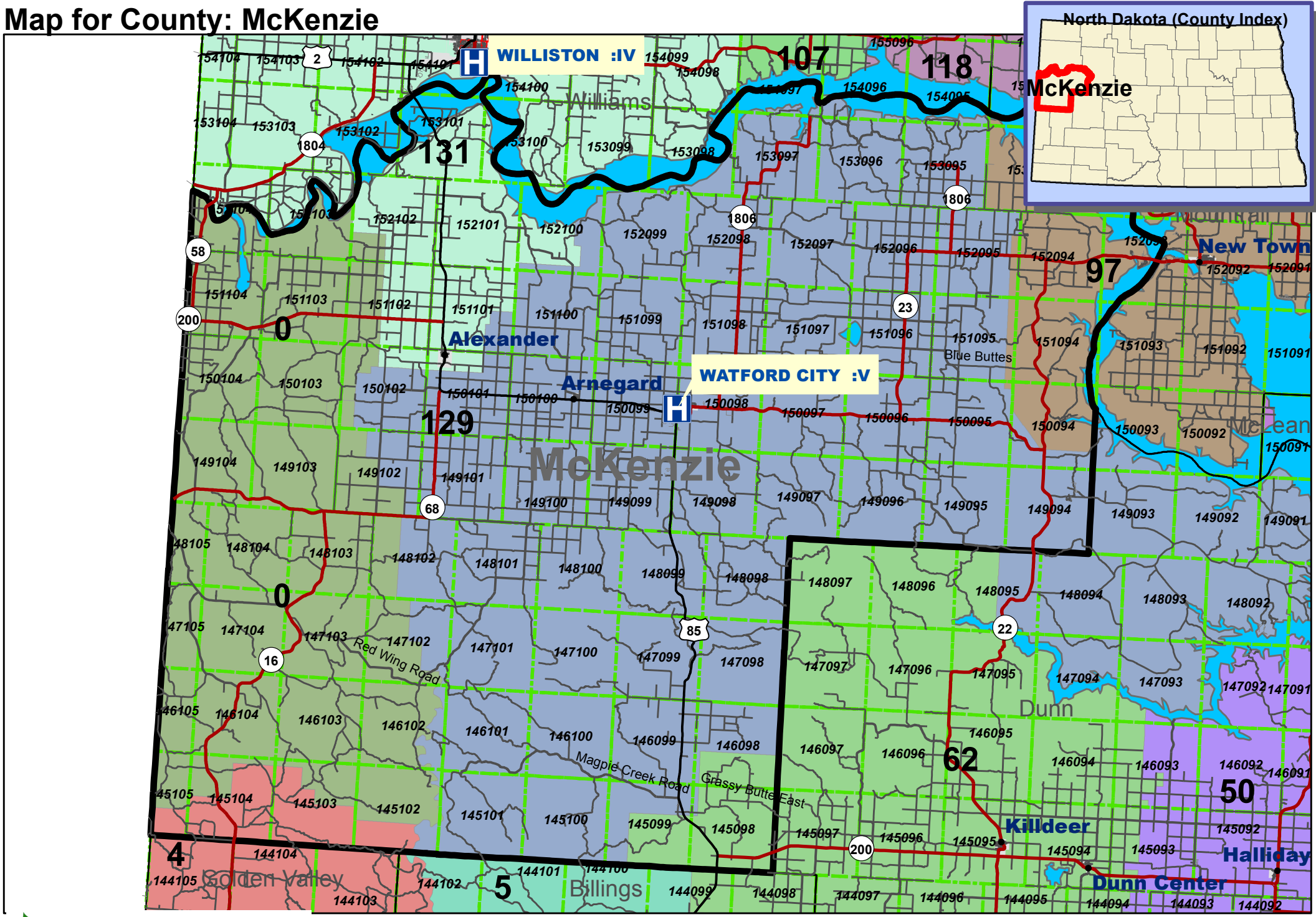

NORTH DAKOTA DEPARTMENT of HEALTH

Prepared by:

UPPER GREAT PLAINS TRANSPORTATION INSTITUTE
NORTH DAKOTA STATE UNIVERSITY, FARGO
UGPTI

Map for County: McLean

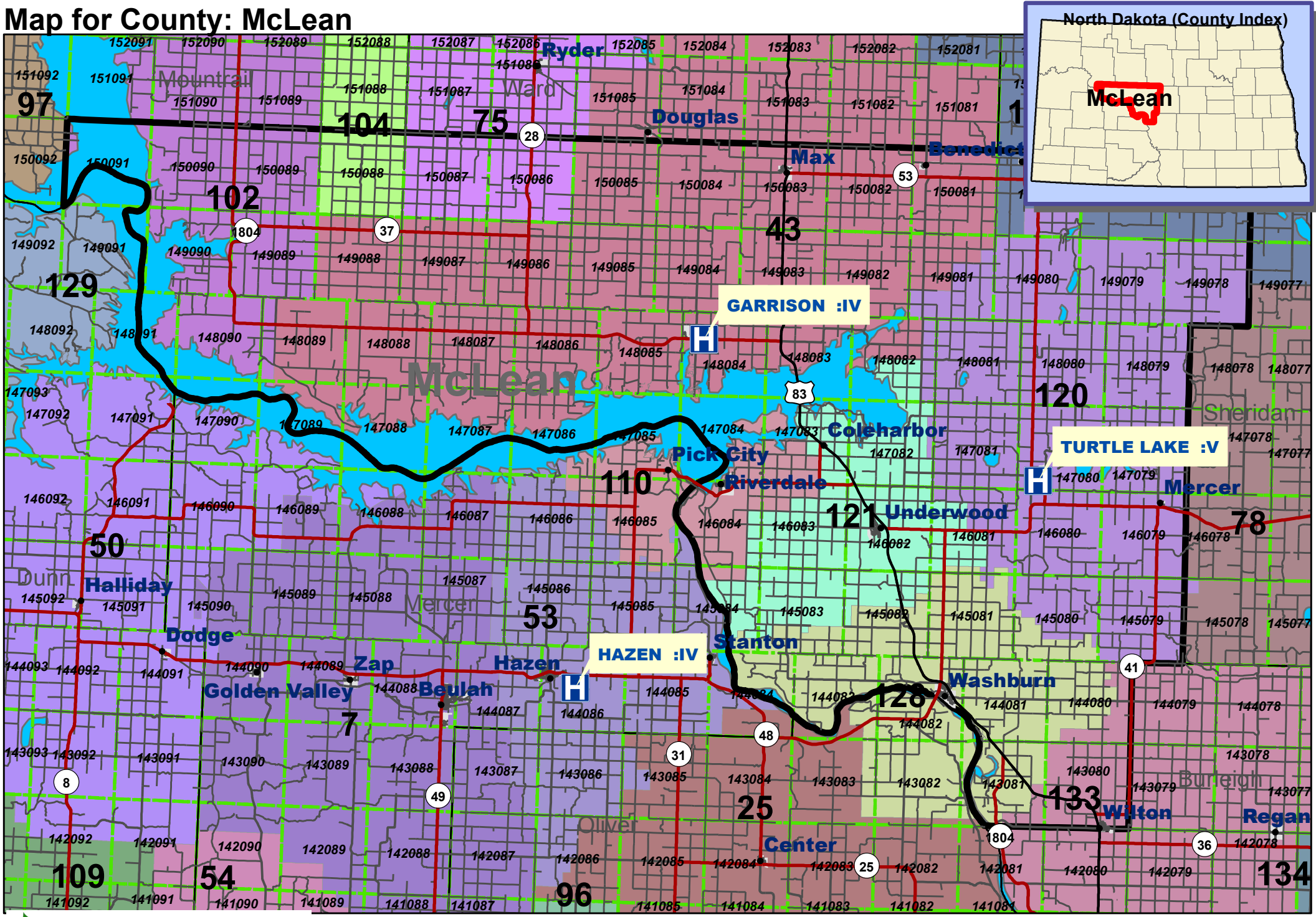

NORTH DAKOTA DEPARTMENT of HEALTH

1 in = 158 miles

0 75 150 300 Miles

N W E S

Prepared by:

UPPER GREAT PLAINS TRANSPORTATION INSTITUTE
NORTH DAKOTA STATE UNIVERSITY, FARGO
UGPTI

Map for County: Mercer

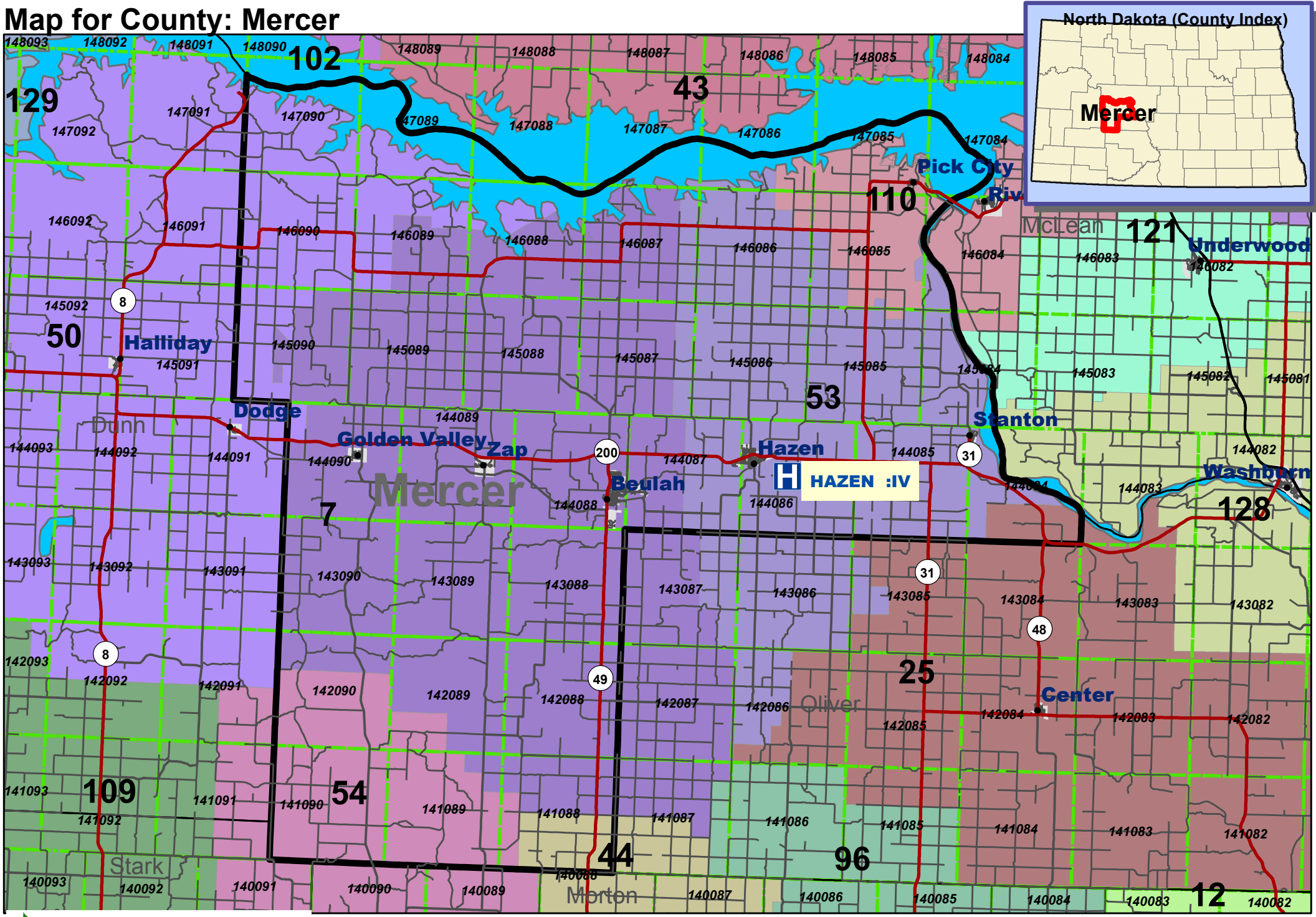

NORTH DAKOTA DEPARTMENT of HEALTH

1 in = 158 miles

0 75 150 300 Miles

N W E S

Prepared by:

UPPER GREAT PLAINS TRANSPORTATION INSTITUTE
NORTH DAKOTA STATE UNIVERSITY, FARGO
UGPTI

Map for County: Morton

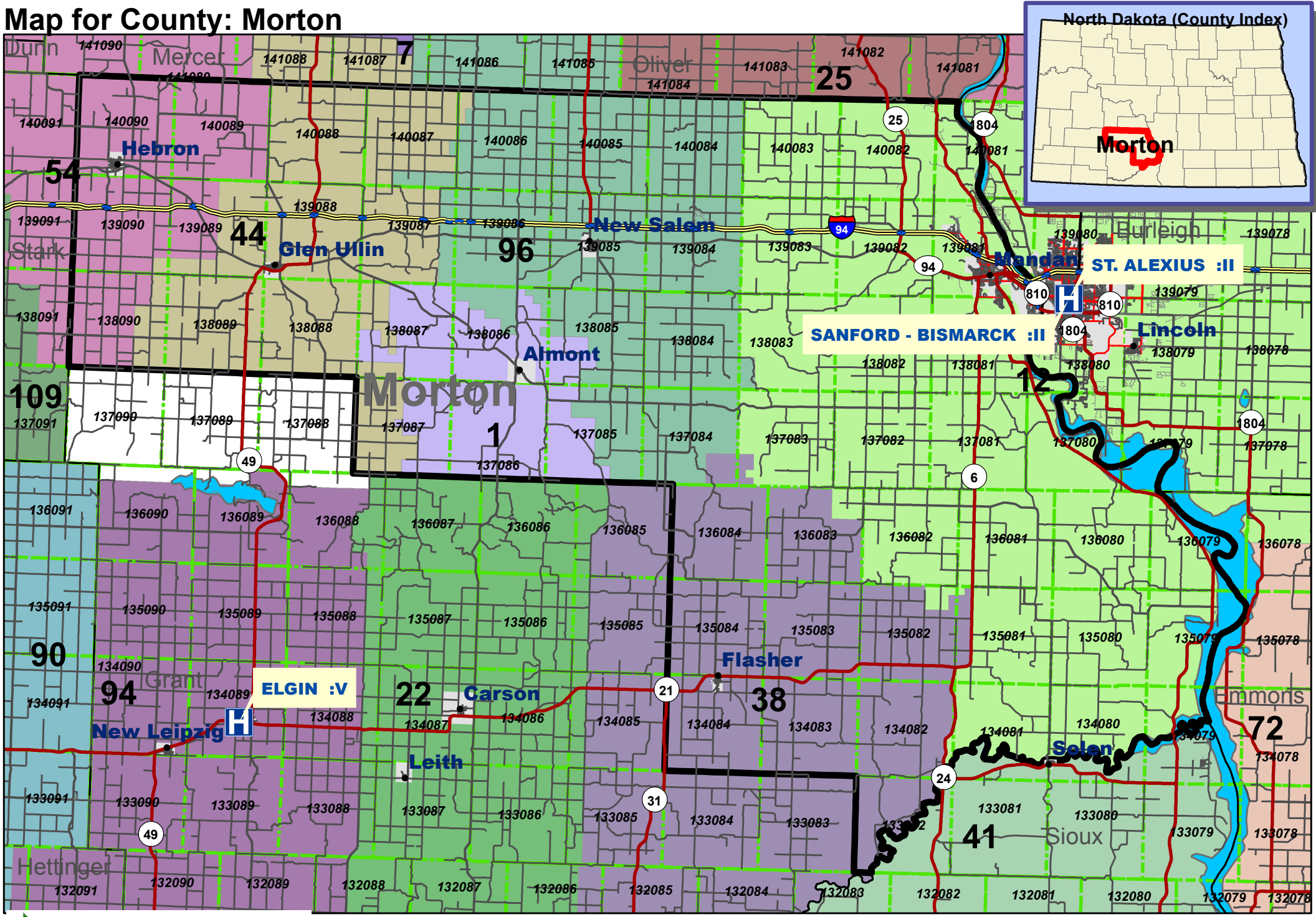

Map for County: Mountrail

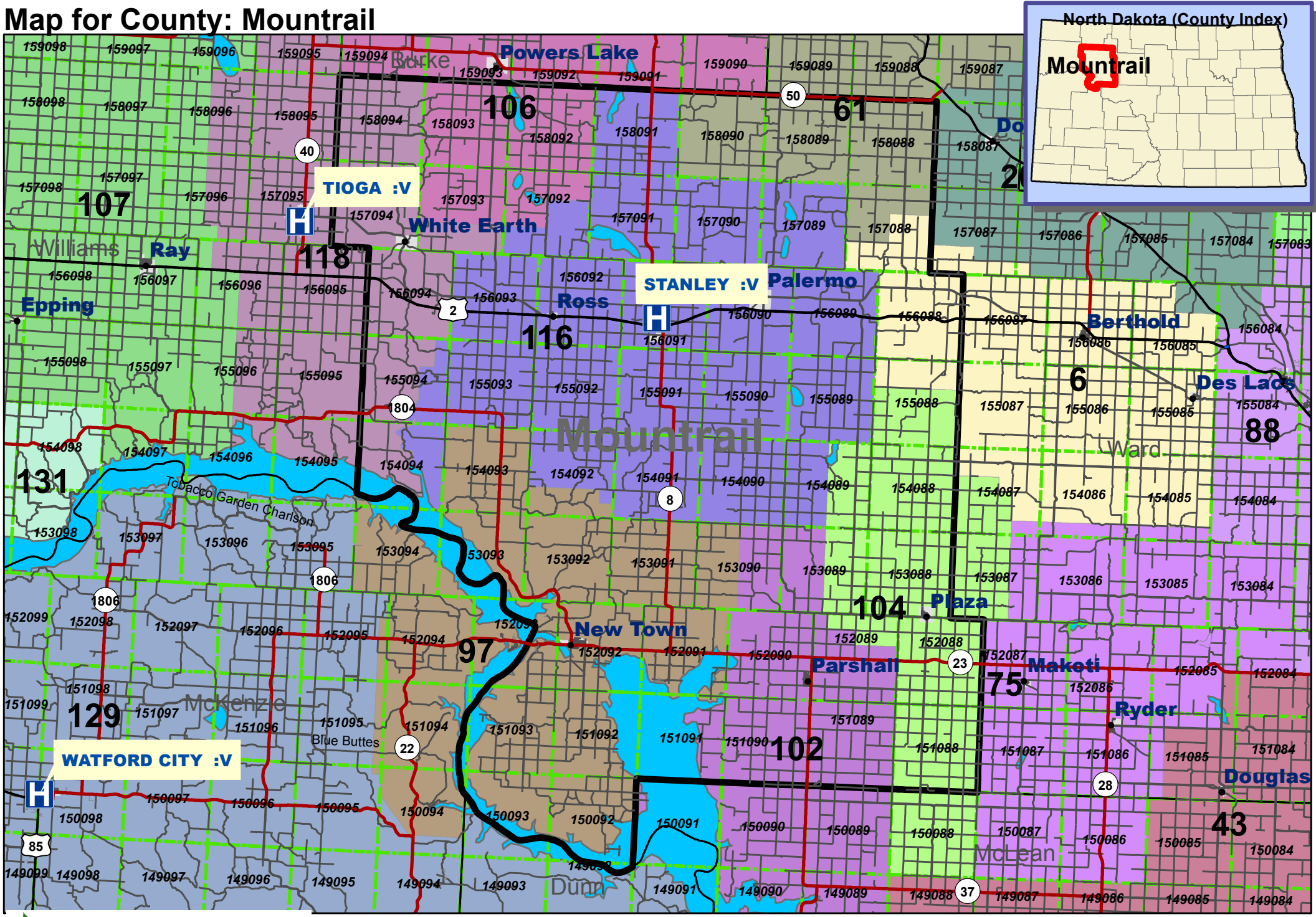

NORTH DAKOTA
DEPARTMENT of HEALTH

1 in = 158 miles

0 75 150 300 Miles

N
W E
S

Prepared by:

UPPER GREAT PLAINS TRANSPORTATION INSTITUTE
NORTH DAKOTA STATE UNIVERSITY, FARGO
UGPTI

Map for County: Nelson

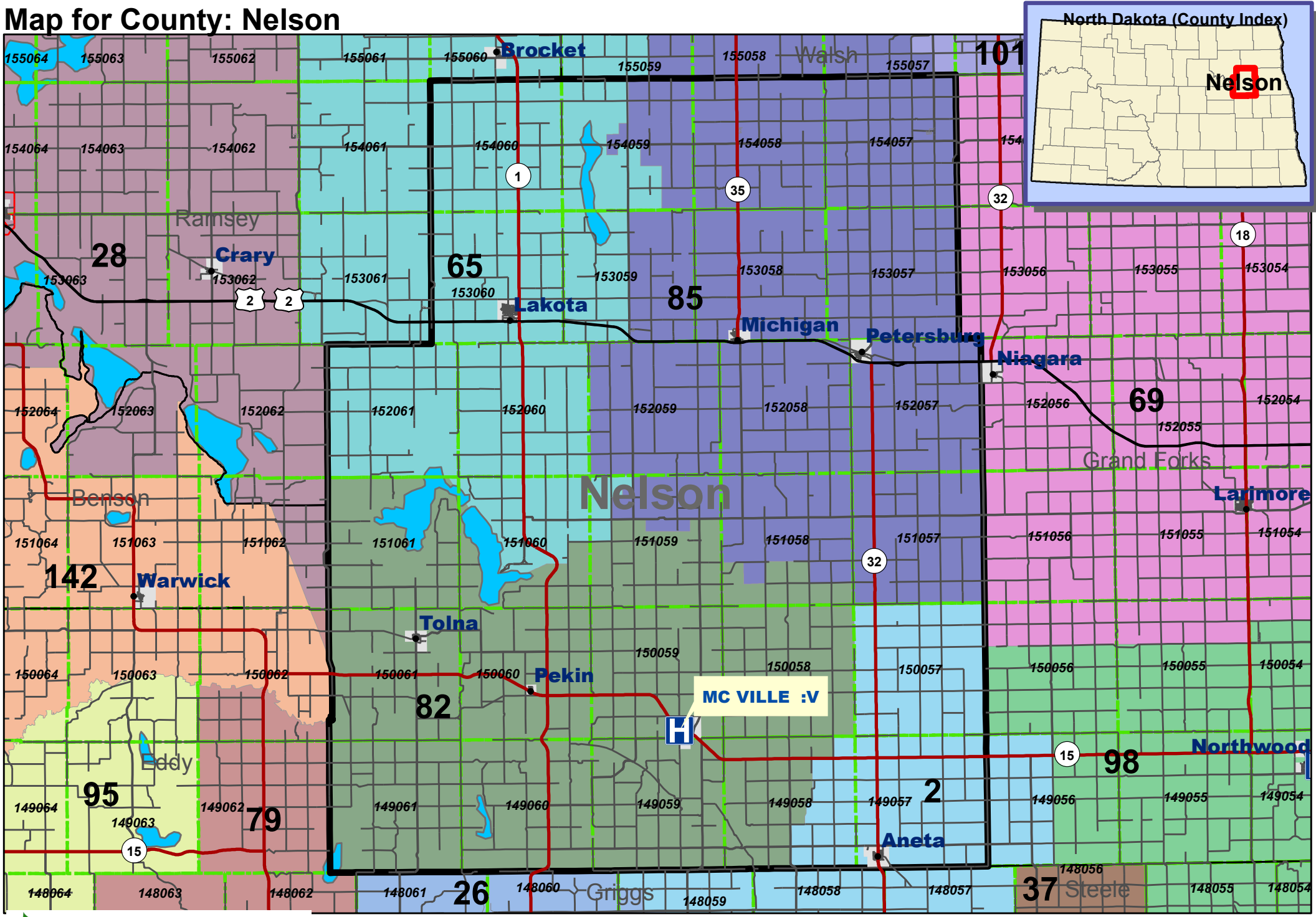

NORTH DAKOTA DEPARTMENT of HEALTH

1 in = 158 miles

0 75 150 300 Miles

N W E S

Prepared by:

UPPER GREAT PLAINS TRANSPORTATION INSTITUTE
NORTH DAKOTA STATE UNIVERSITY, FARGO
UGPTI

Map for County: Oliver

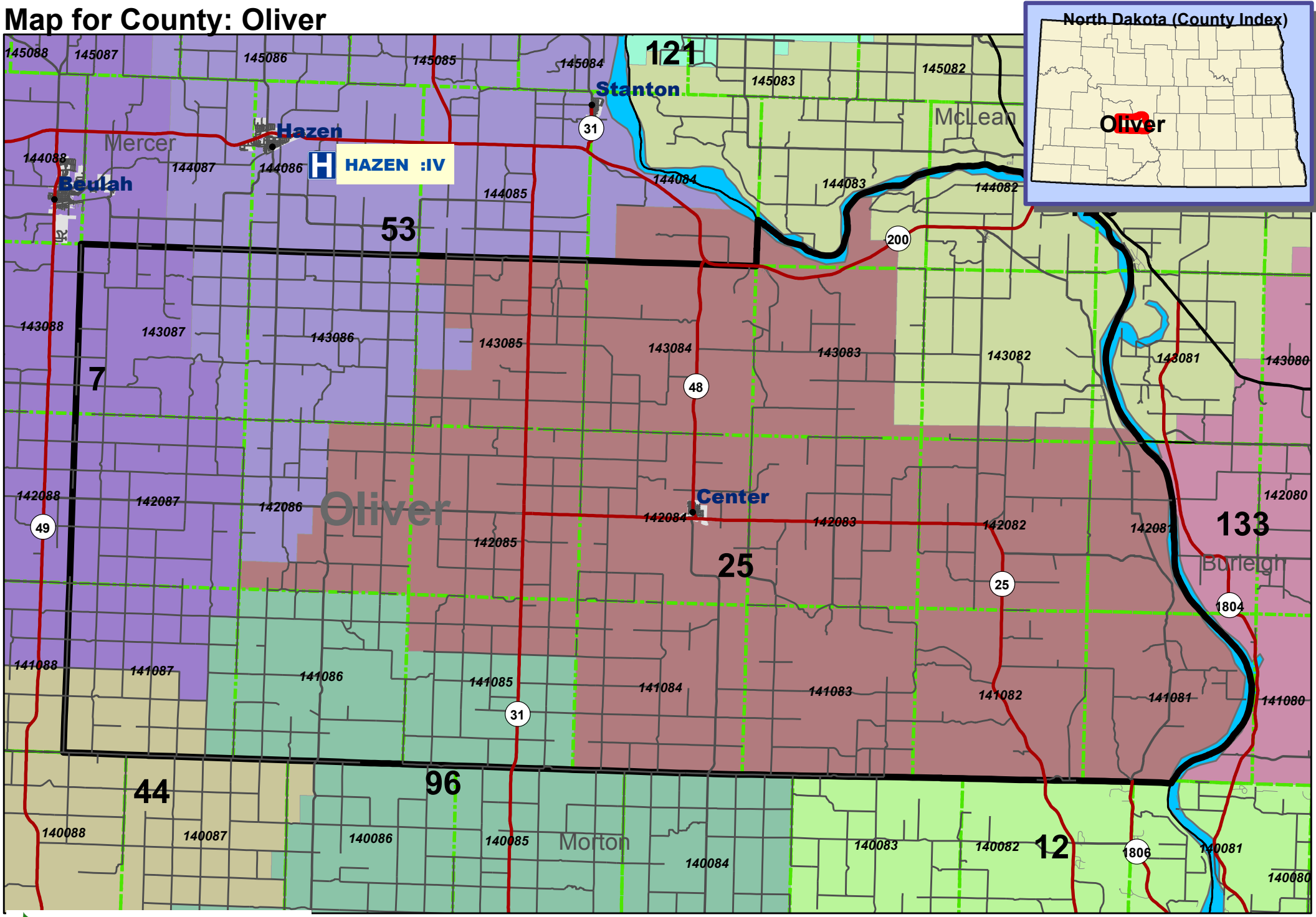

NORTH DAKOTA
DEPARTMENT of HEALTH

1 in = 158 miles

0 75 150 300 Miles

N
W E
S

Prepared by:

UPPER GREAT PLAINS TRANSPORTATION INSTITUTE
NORTH DAKOTA STATE UNIVERSITY, FARGO
UGPTI

Map for County: Pembina

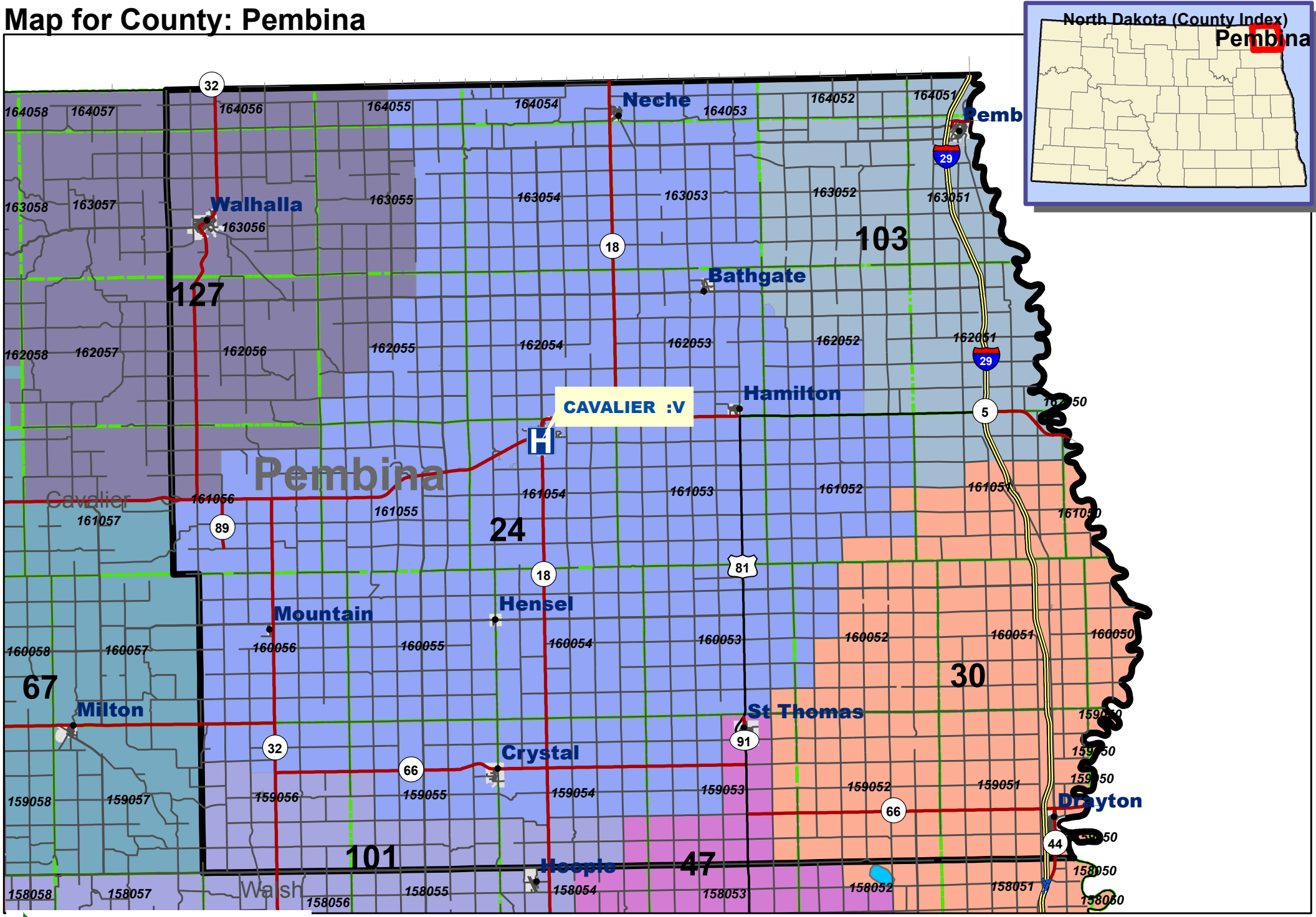

NORTH DAKOTA
DEPARTMENT of HEALTH

1 in = 158 miles

0 75 150 300 Miles

N
W E
S

Prepared by:

UPPER GREAT PLAINS TRANSPORTATION INSTITUTE
NORTH DAKOTA STATE UNIVERSITY, FARGO
UGPTI

Map for County: Pierce

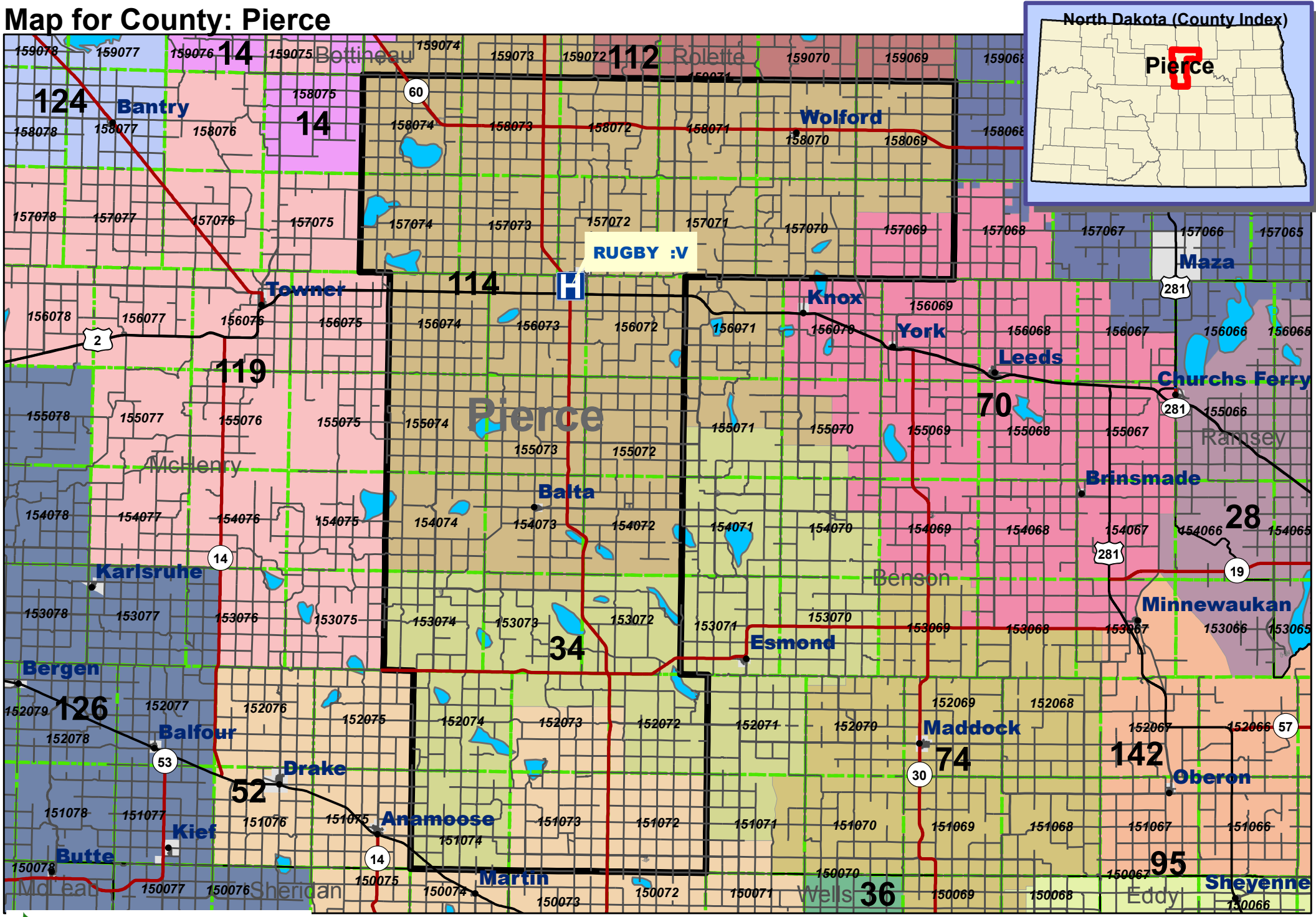

NORTH DAKOTA DEPARTMENT of HEALTH

1 in = 158 miles

0 75 150 300 Miles

N W E S

Prepared by:

UPPER GREAT PLAINS TRANSPORTATION INSTITUTE
NORTH DAKOTA STATE UNIVERSITY, FARGO
UGPTI

Map for County: Ramsey

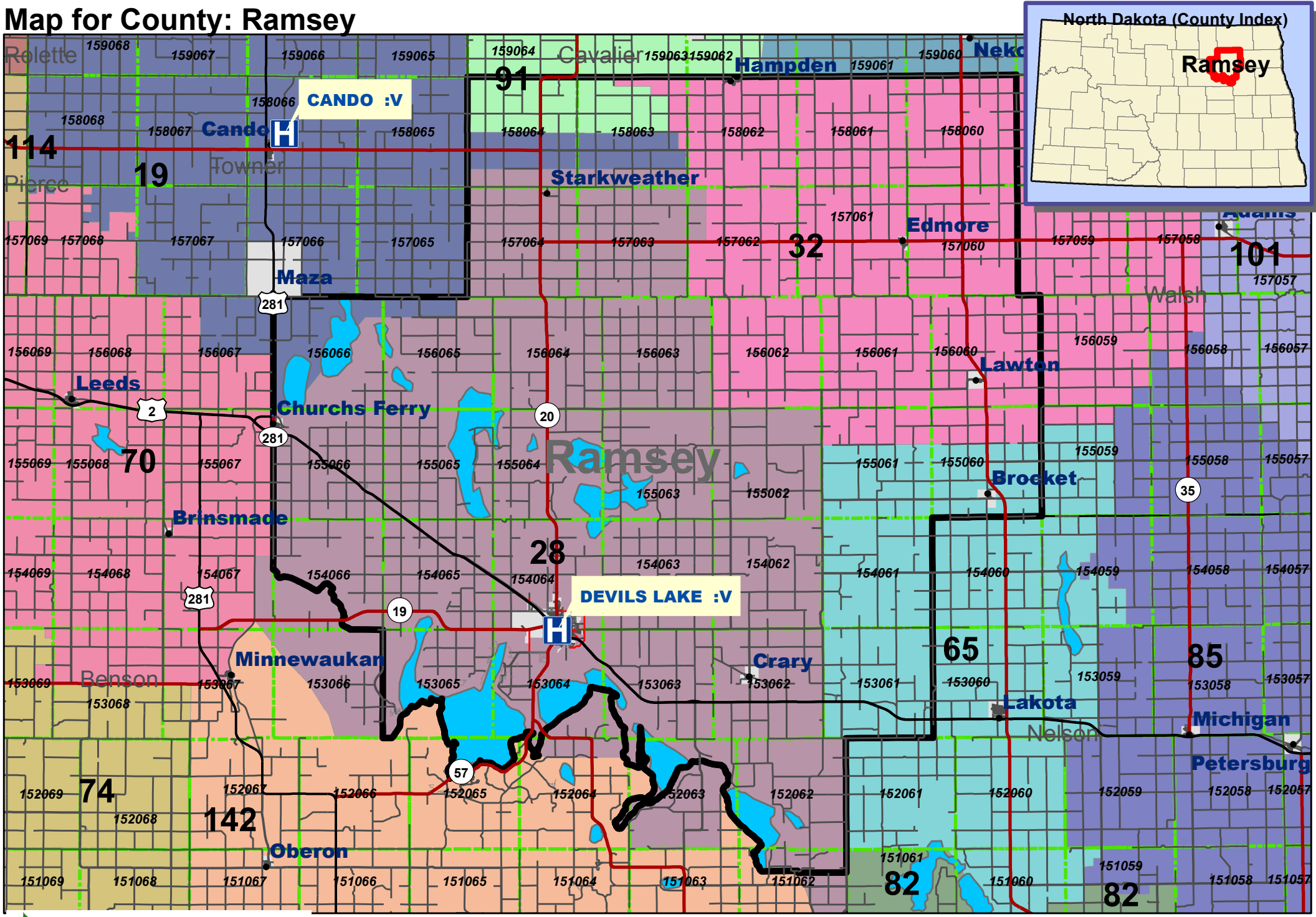

NORTH DAKOTA DEPARTMENT of HEALTH

1 in = 158 miles

0 75 150 300 Miles

N W E S

Prepared by:

UPPER GREAT PLAINS TRANSPORTATION INSTITUTE
NORTH DAKOTA STATE UNIVERSITY, FARGO
UGPTI

Map for County: Ransom

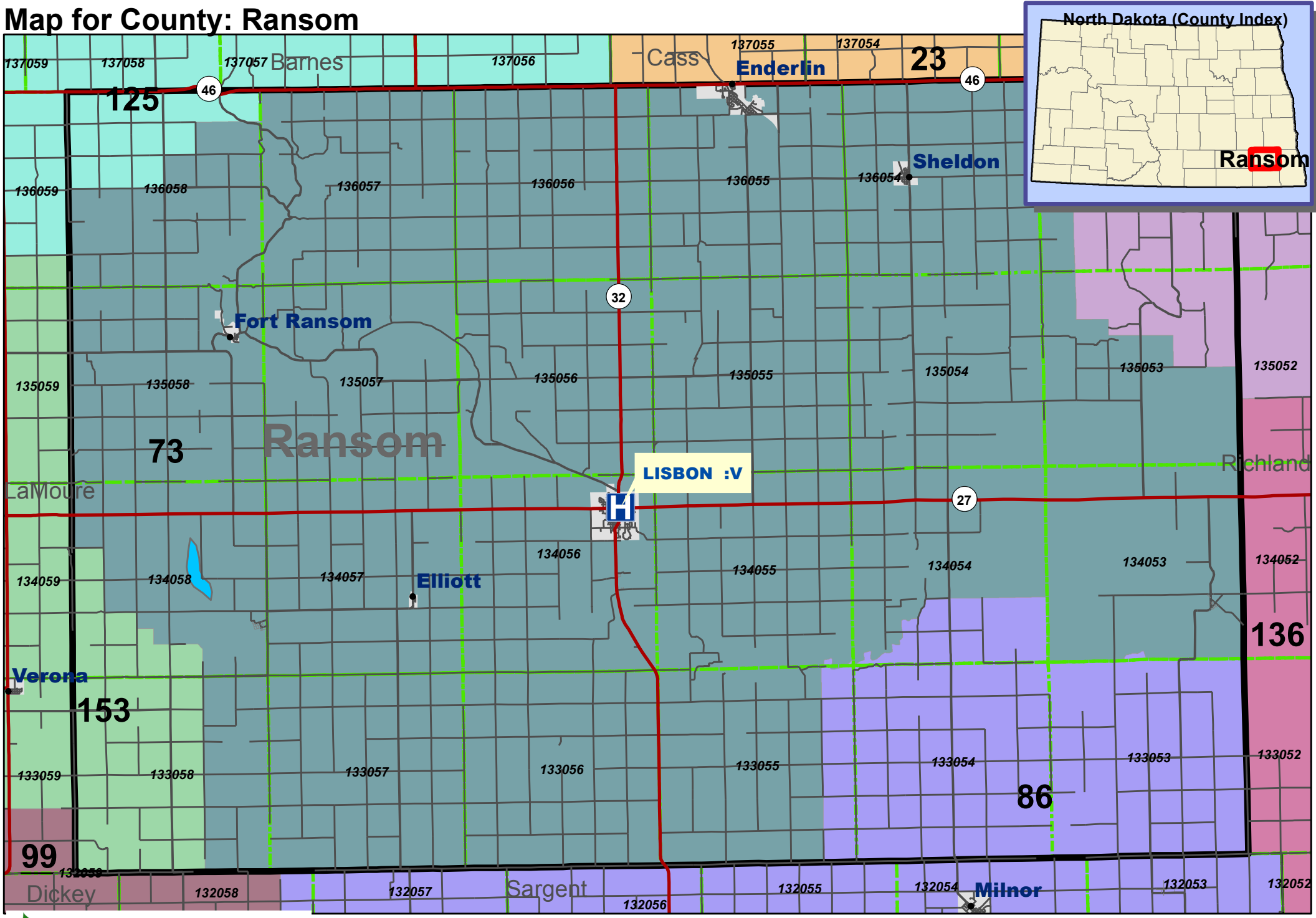

NORTH DAKOTA DEPARTMENT of HEALTH

1 in = 158 miles

0 75 150 300 Miles

N W E S

Prepared by:

UPPER GREAT PLAINS TRANSPORTATION INSTITUTE
NORTH DAKOTA STATE UNIVERSITY, FARGO
UGPTI

Map for County: Renville

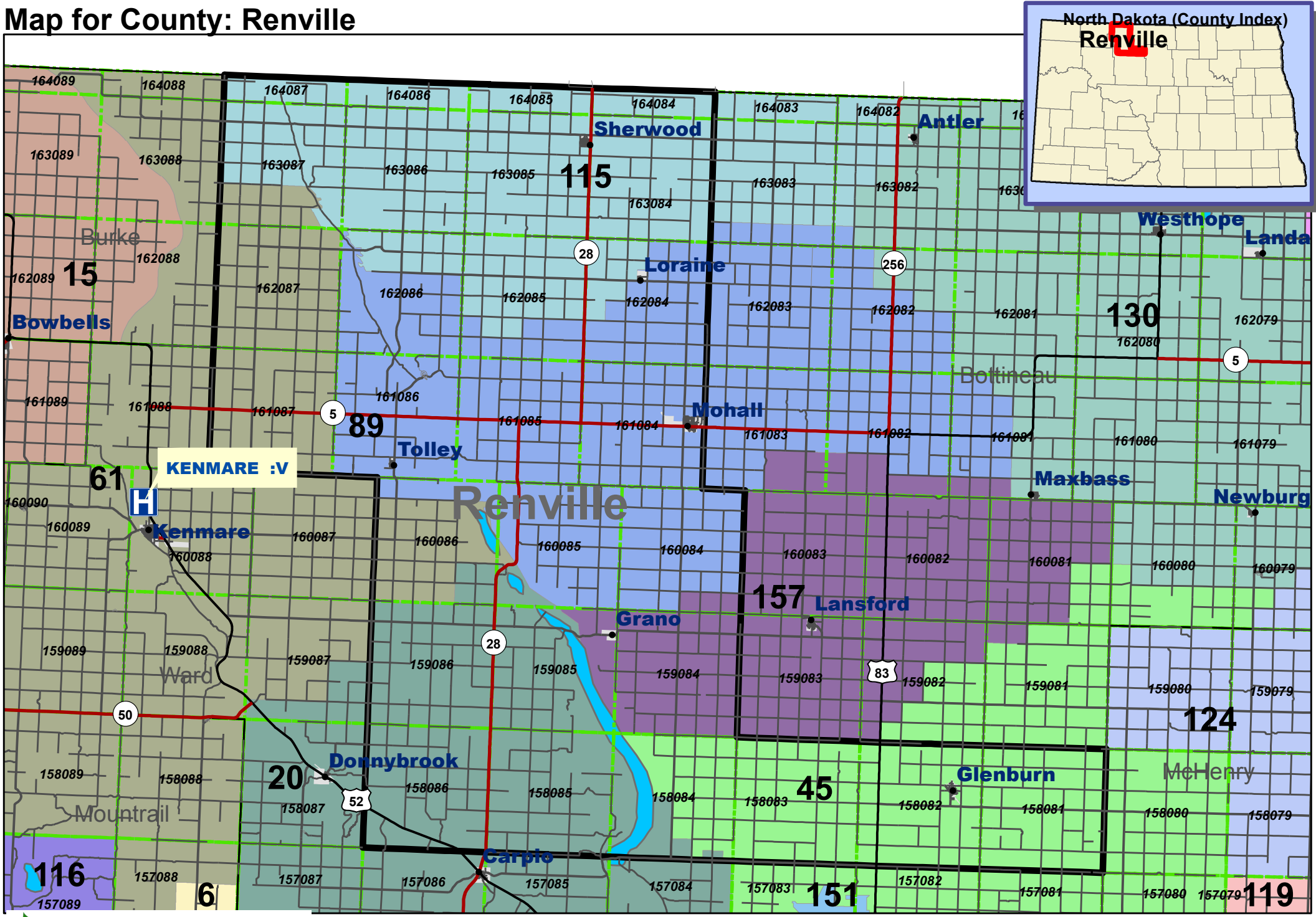

NORTH DAKOTA DEPARTMENT of HEALTH

1 in = 158 miles

0 75 150 300 Miles

N W E S

Prepared by:

UPPER GREAT PLAINS TRANSPORTATION INSTITUTE
NORTH DAKOTA STATE UNIVERSITY, FARGO
UGPTI

Map for County: Richland

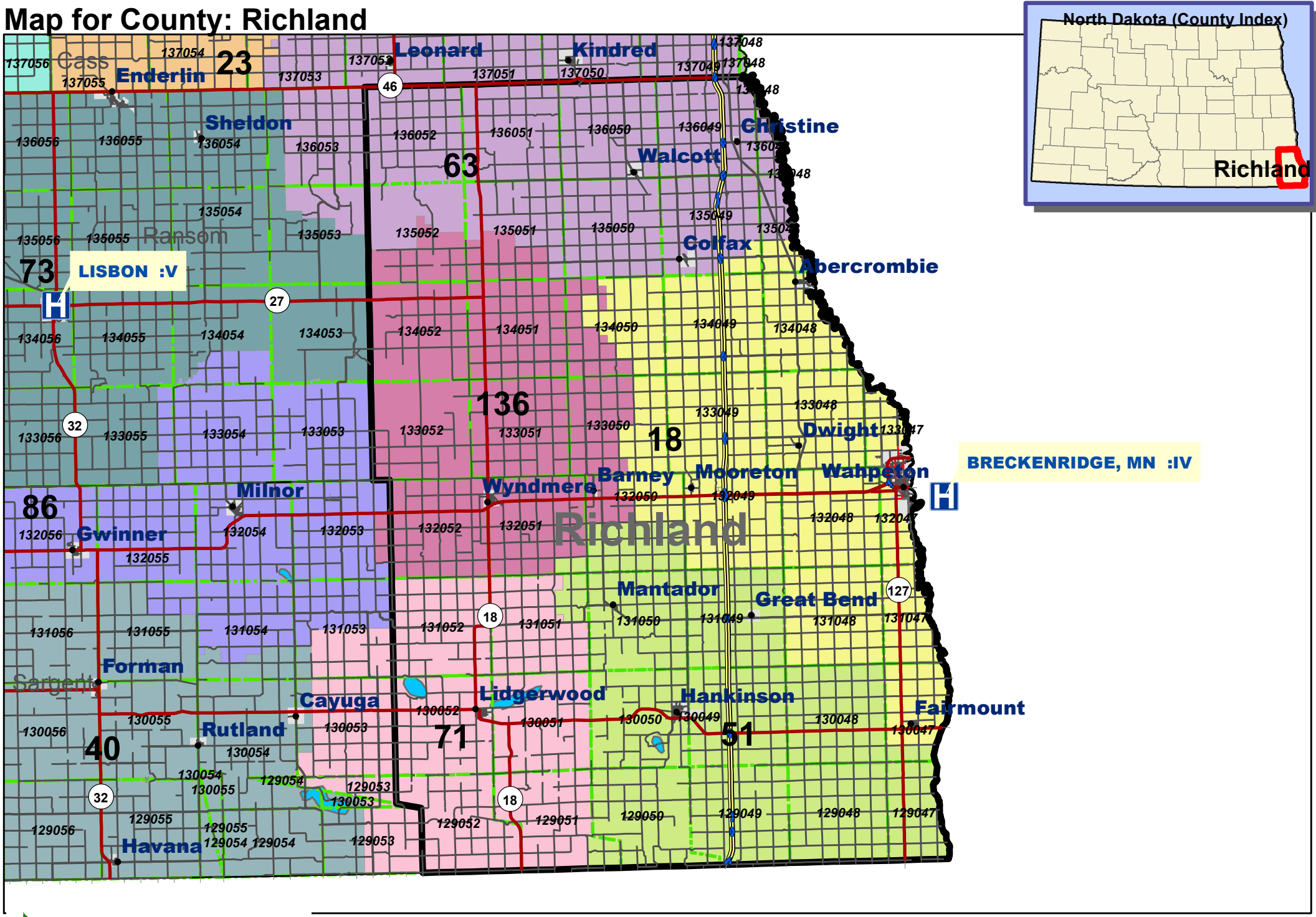

1 in = 158 miles

0 75 150 300 Miles

N W E S

NORTH DAKOTA DEPARTMENT of HEALTH

Prepared by:

UPPER GREAT PLAINS TRANSPORTATION INSTITUTE
NORTH DAKOTA STATE UNIVERSITY, FARGO
UGPTI

Map for County: Rolette

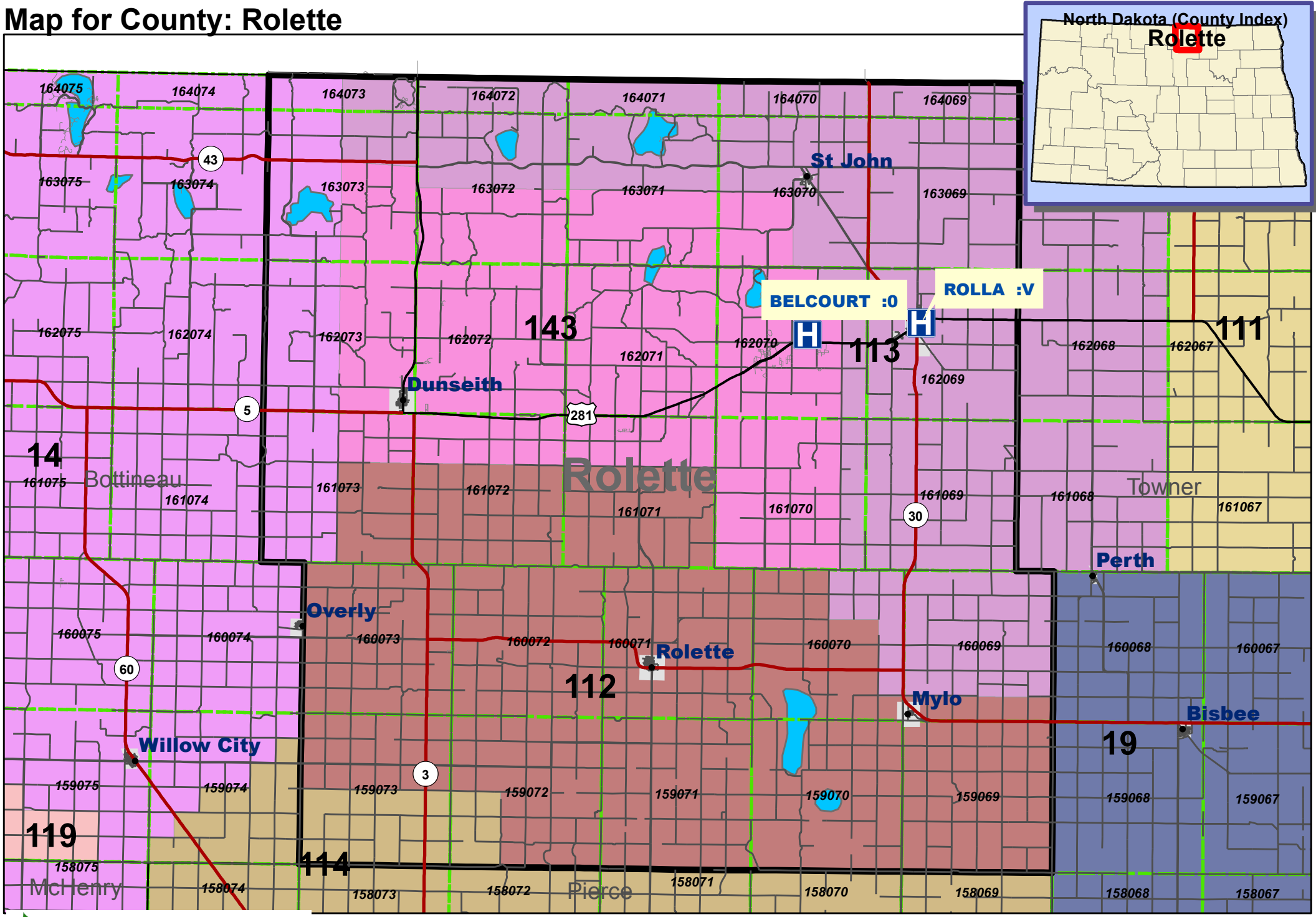

NORTH DAKOTA DEPARTMENT of HEALTH

1 in = 158 miles

0 75 150 300 Miles

N W E S

Prepared by:

UPPER GREAT PLAINS TRANSPORTATION INSTITUTE
NORTH DAKOTA STATE UNIVERSITY, FARGO
UGPTI

Map for County: Sargent

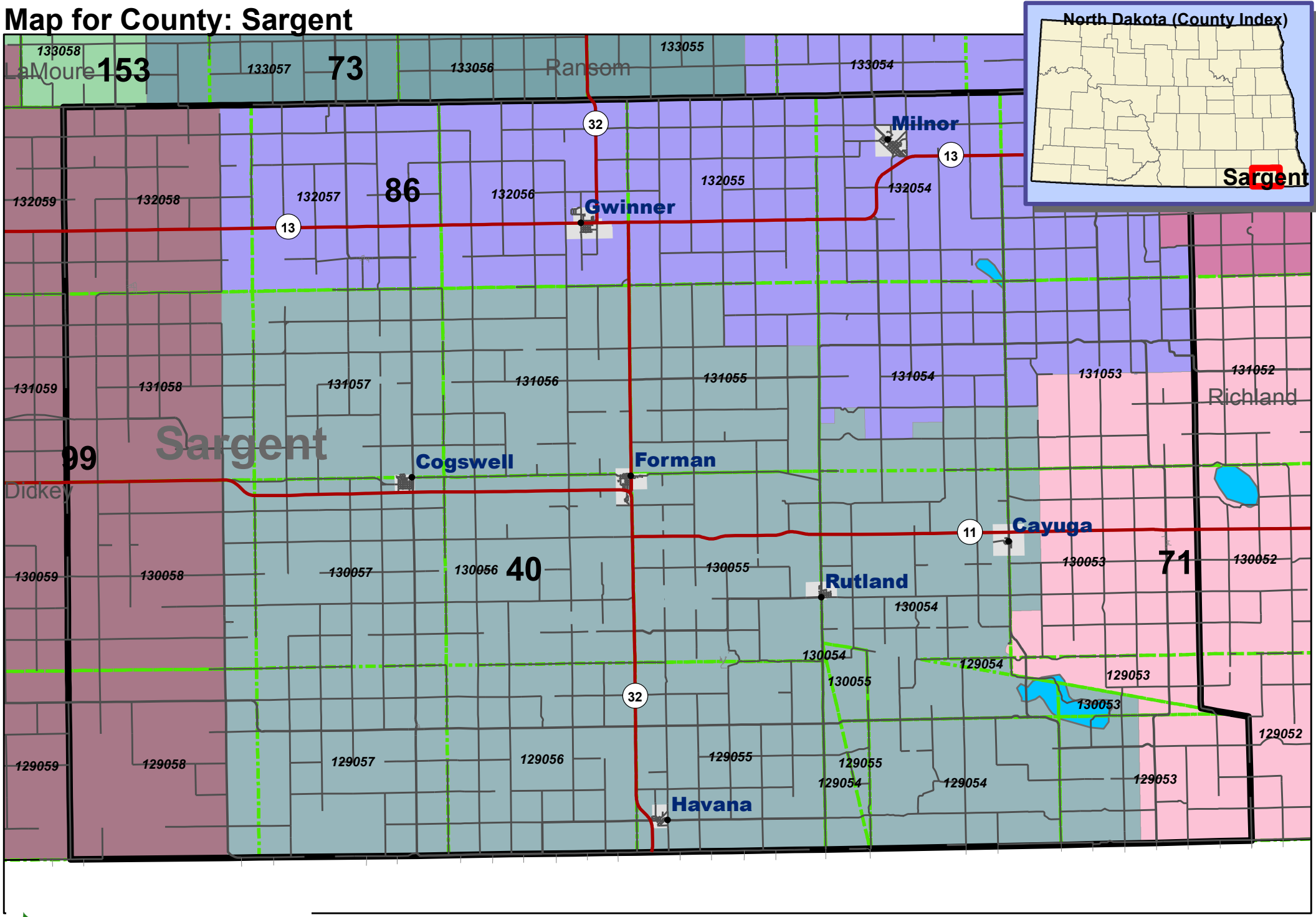

NORTH DAKOTA
DEPARTMENT of HEALTH

1 in = 158 miles

0 75 150 300 Miles

N
W E
S

Prepared by:

UPPER GREAT PLAINS TRANSPORTATION INSTITUTE
NORTH DAKOTA STATE UNIVERSITY, FARGO
UGPTI

Map for County: Sheridan

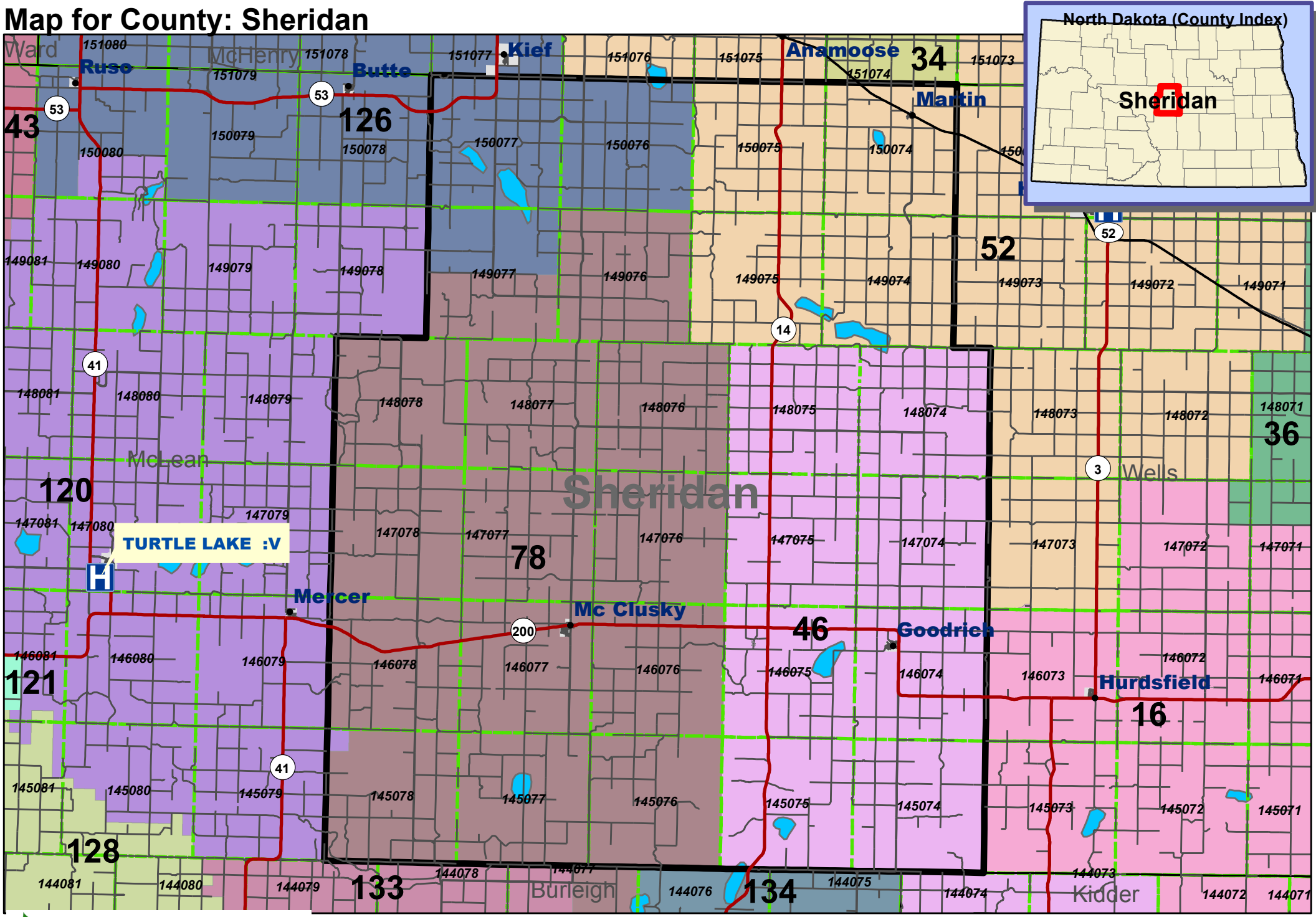

1 in = 158 miles

0 75 150 300 Miles

N W E S

Prepared by:

NORTH DAKOTA DEPARTMENT of HEALTH

UPPER GREAT PLAINS TRANSPORTATION INSTITUTE
NORTH DAKOTA STATE UNIVERSITY, FARGO
UGPTI

Map for County: Sioux

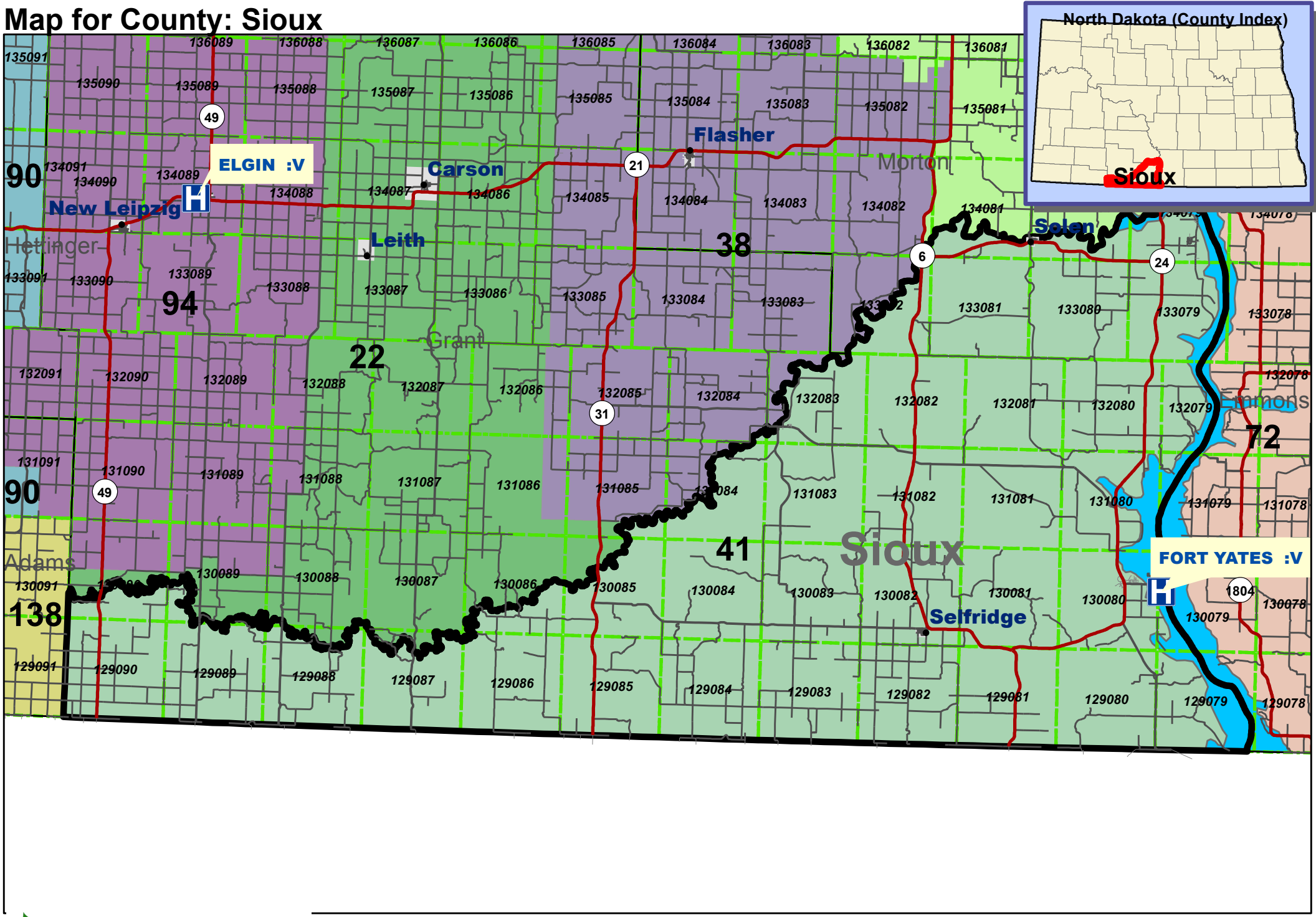

NORTH DAKOTA
DEPARTMENT of HEALTH

1 in = 158 miles

0 75 150 300 Miles

N
W E
S

Prepared by:

UPPER GREAT PLAINS TRANSPORTATION INSTITUTE
NORTH DAKOTA STATE UNIVERSITY, FARGO
UGPTI

Map for County: Slope

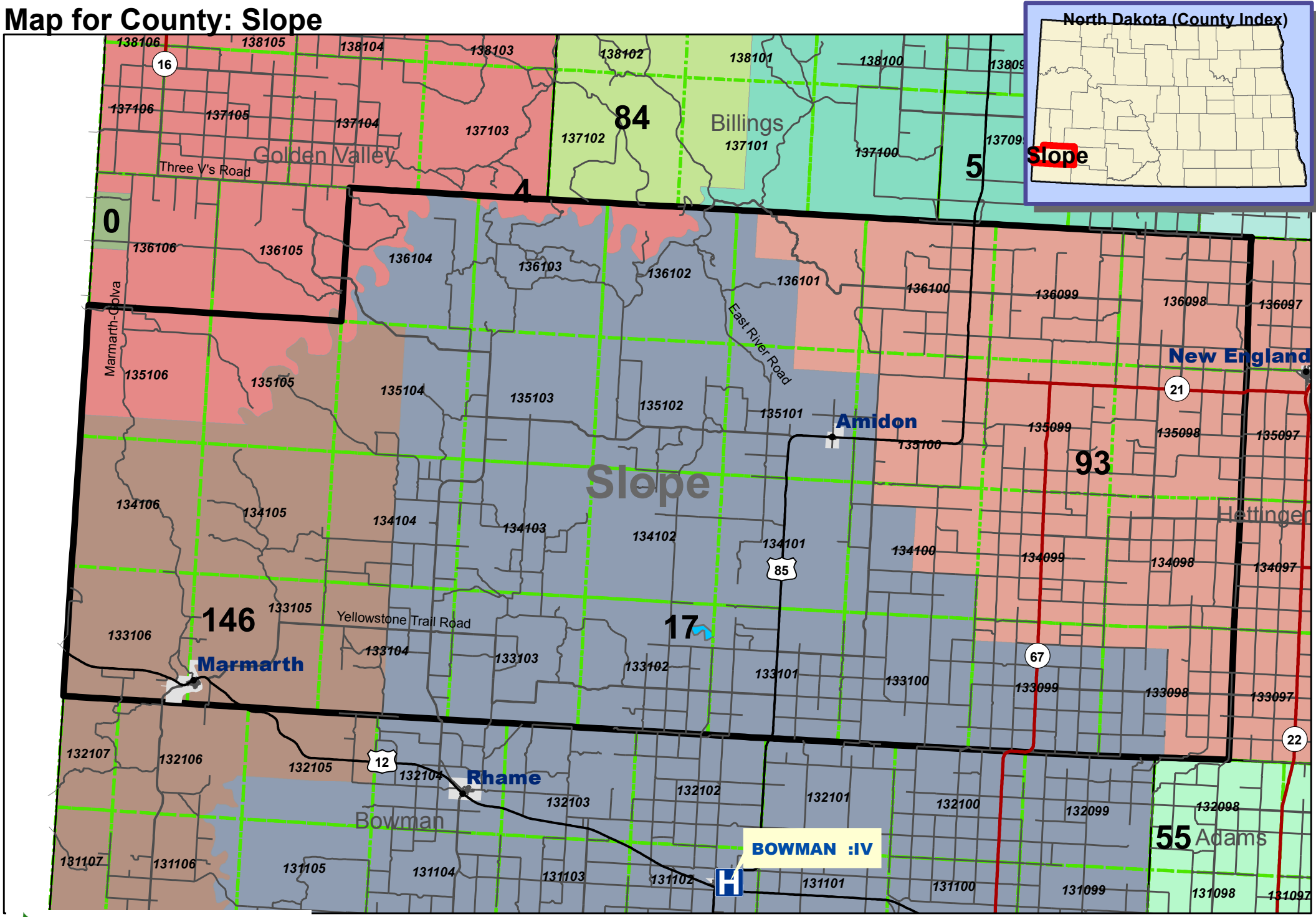

NORTH DAKOTA DEPARTMENT of HEALTH

1 in = 158 miles

0 75 150 300 Miles

N W E S

Prepared by:

UPPER GREAT PLAINS TRANSPORTATION INSTITUTE
NORTH DAKOTA STATE UNIVERSITY, FARGO
UGPTI

Map for County: Stark

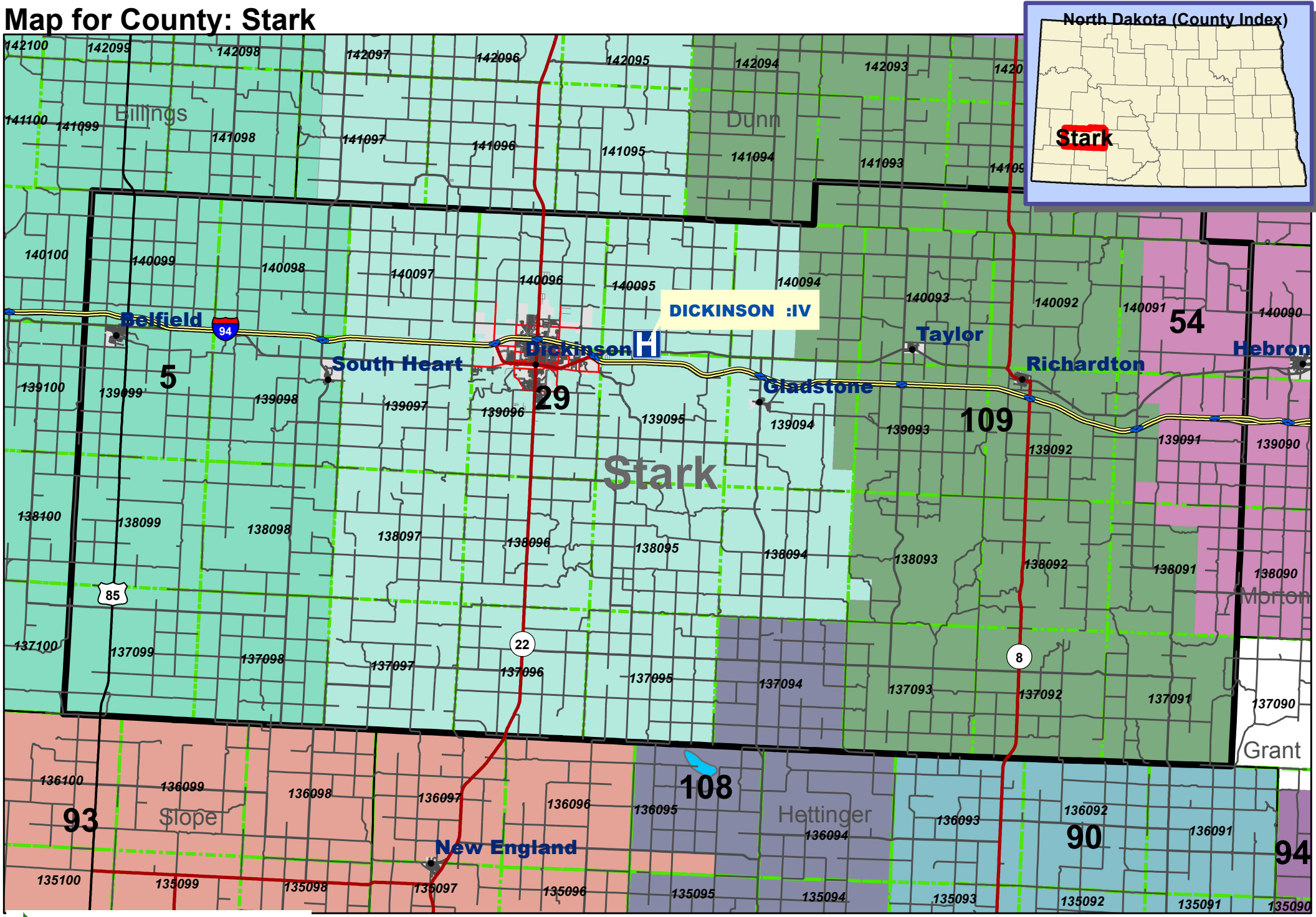

NORTH DAKOTA DEPARTMENT of HEALTH

UPPER GREAT PLAINS TRANSPORTATION INSTITUTE
NORTH DAKOTA STATE UNIVERSITY, FARGO
UGPTI

Map for County: Steele

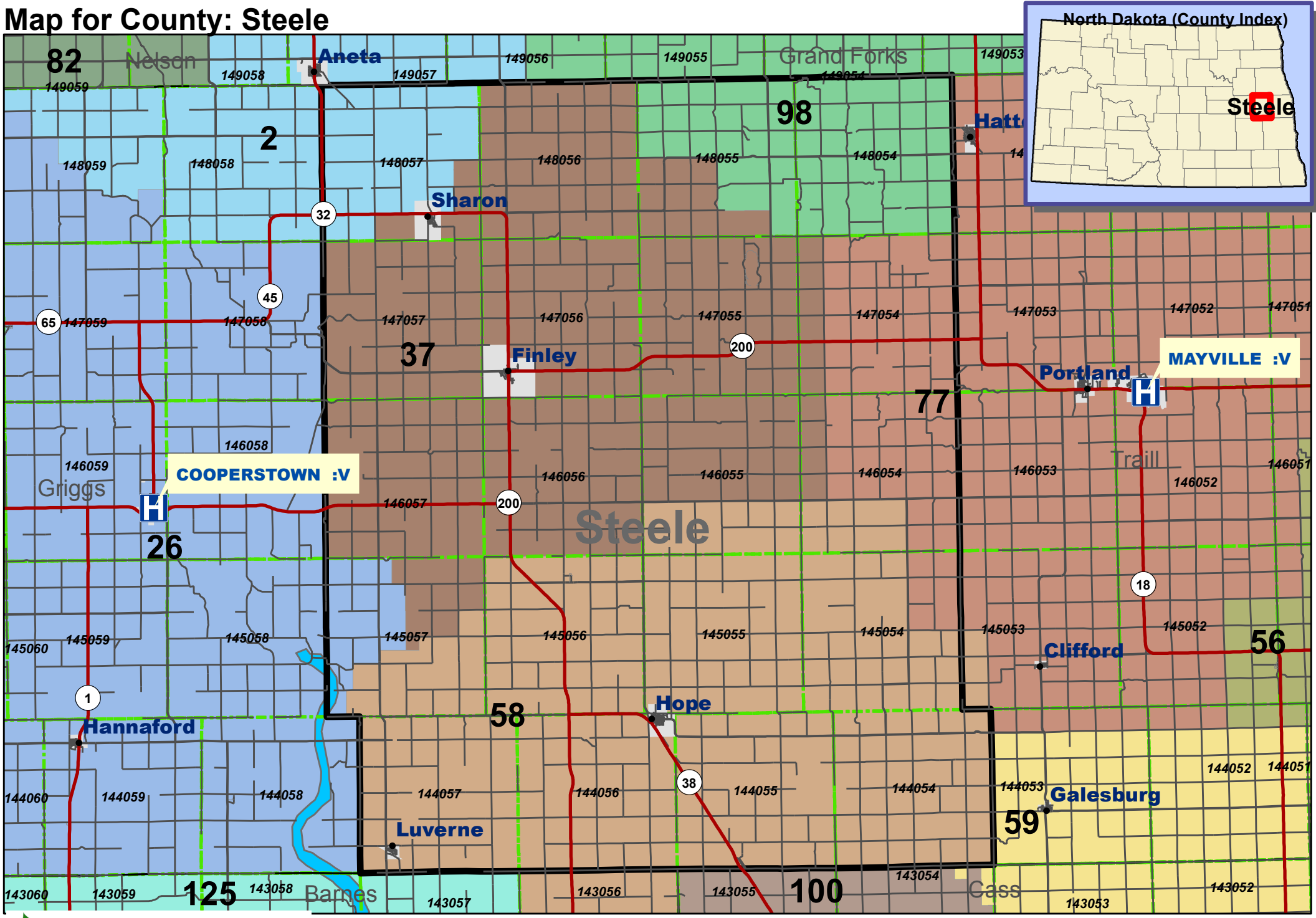

NORTH DAKOTA DEPARTMENT of HEALTH

1 in = 158 miles

0 75 150 300 Miles

N W E S

Prepared by:

UPPER GREAT PLAINS TRANSPORTATION INSTITUTE
NORTH DAKOTA STATE UNIVERSITY, FARGO
UGPTI

Map for County: Stutsman

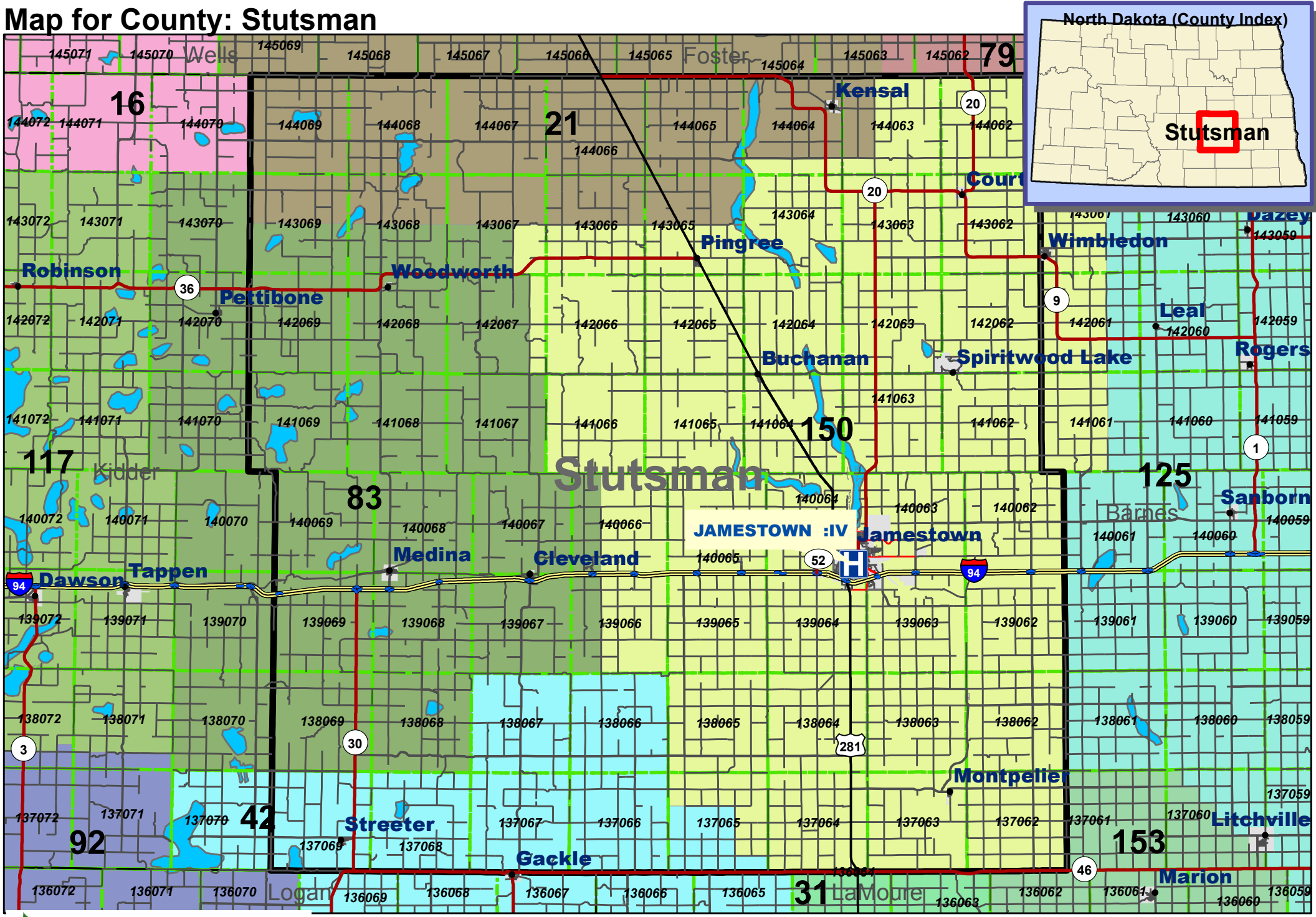

NORTH DAKOTA DEPARTMENT of HEALTH

1 in = 158 miles

0 75 150 300 Miles

N W E S

Prepared by:

UPPER GREAT PLAINS TRANSPORTATION INSTITUTE
NORTH DAKOTA STATE UNIVERSITY, FARGO
UGPTI

Map for County: Towner

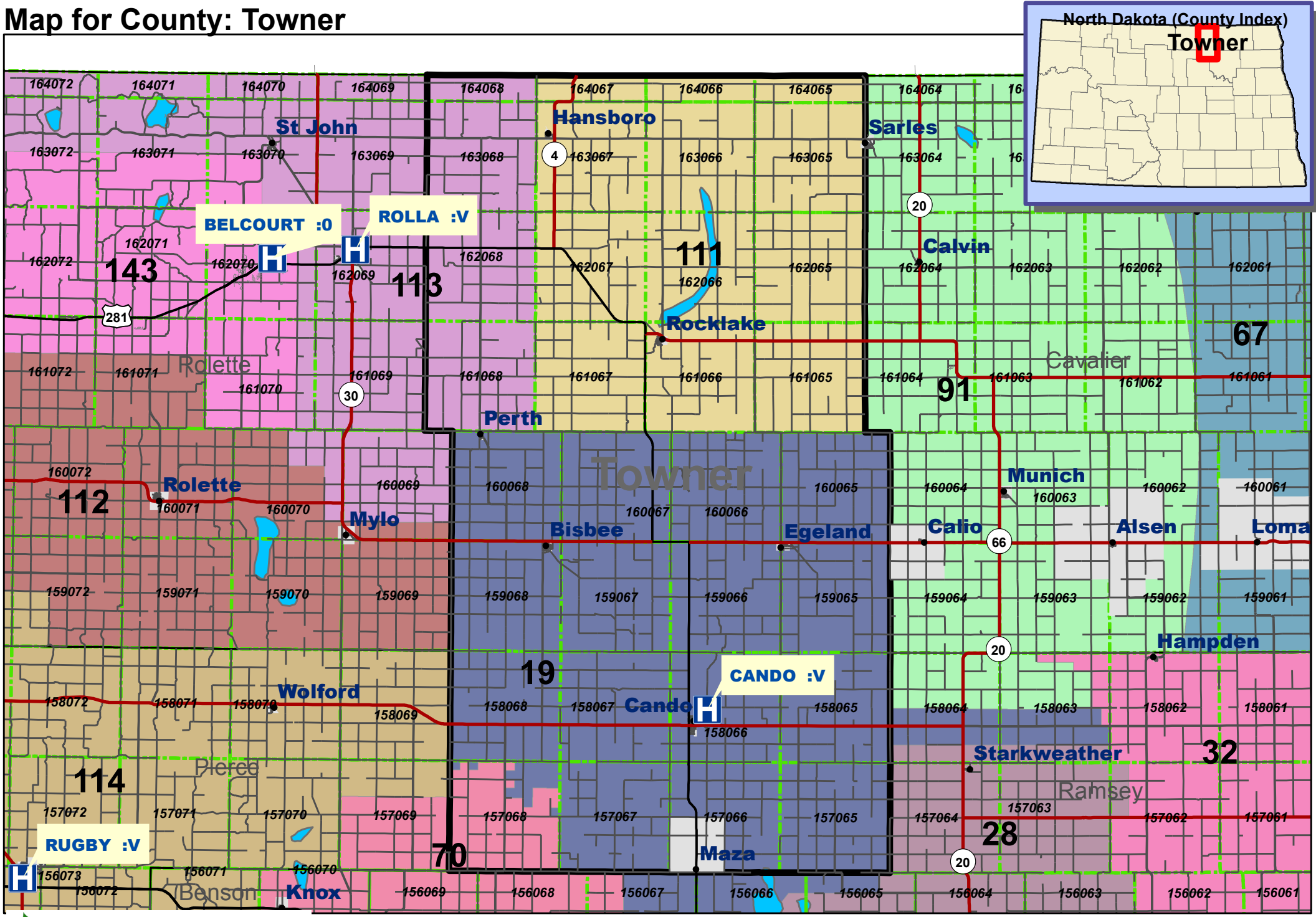

NORTH DAKOTA DEPARTMENT of HEALTH

UPPER GREAT PLAINS TRANSPORTATION INSTITUTE
NORTH DAKOTA STATE UNIVERSITY, FARGO
UGPTI

Map for County: Traill

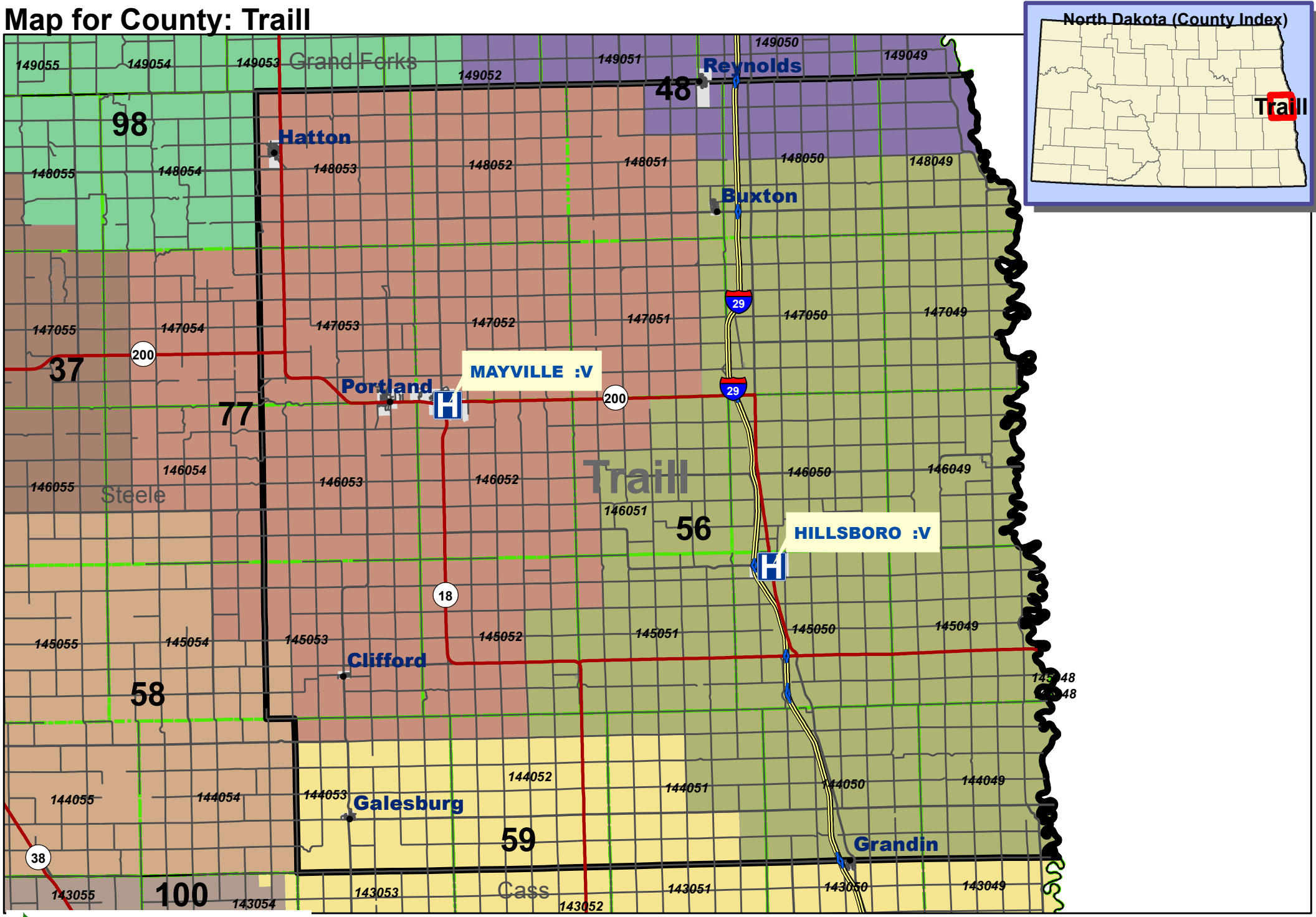

NORTH DAKOTA
DEPARTMENT of HEALTH

1 in = 158 miles

0 75 150 300 Miles

N
W E
S

Prepared by:

UPPER GREAT PLAINS TRANSPORTATION INSTITUTE
NORTH DAKOTA STATE UNIVERSITY, FARGO
UGPTI

Map for County: Walsh

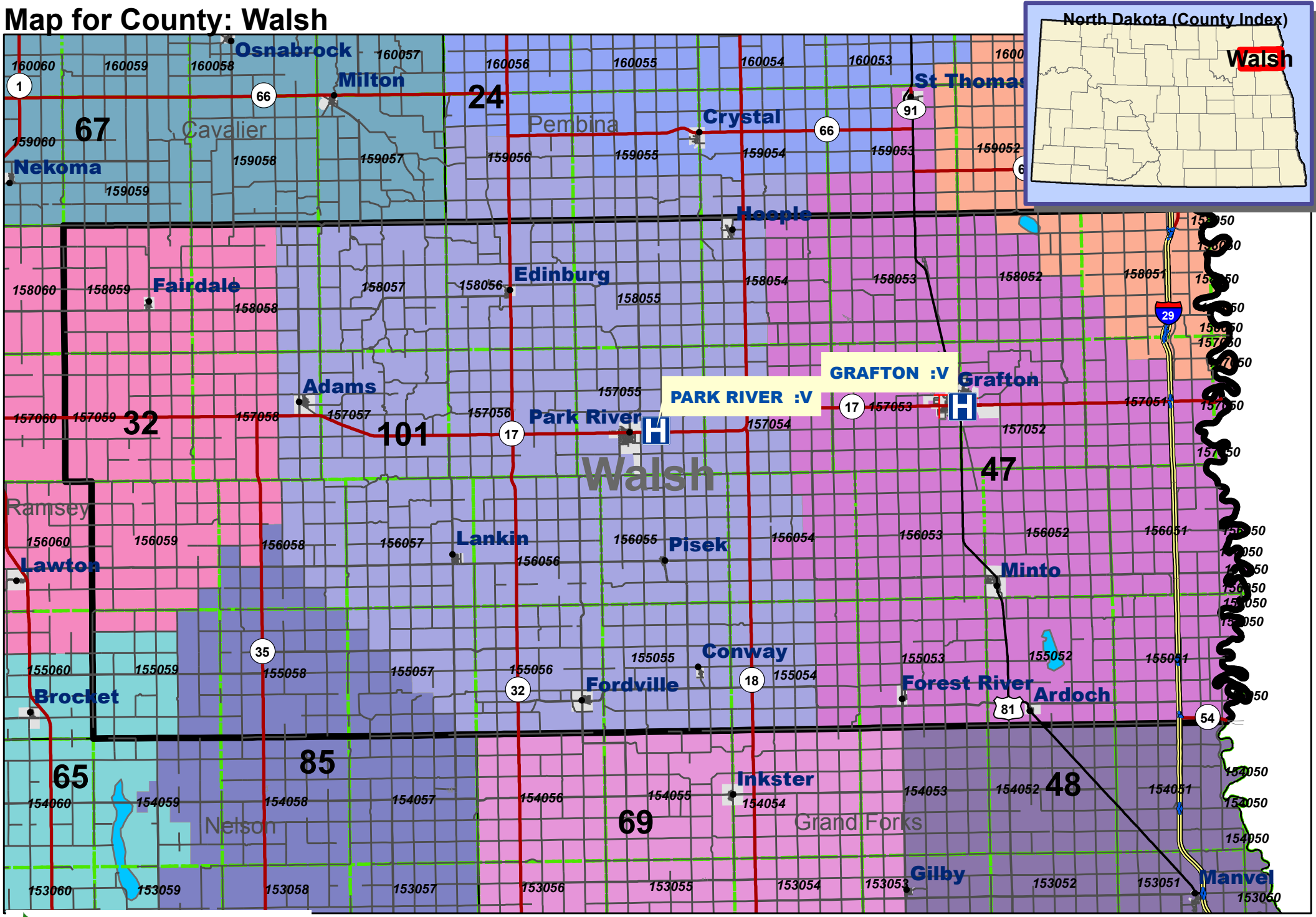

NORTH DAKOTA DEPARTMENT of HEALTH

1 in = 158 miles

0 75 150 300 Miles

N W E S

Prepared by:

UPPER GREAT PLAINS TRANSPORTATION INSTITUTE
NORTH DAKOTA STATE UNIVERSITY, FARGO
UGPTI

Map for County: Ward

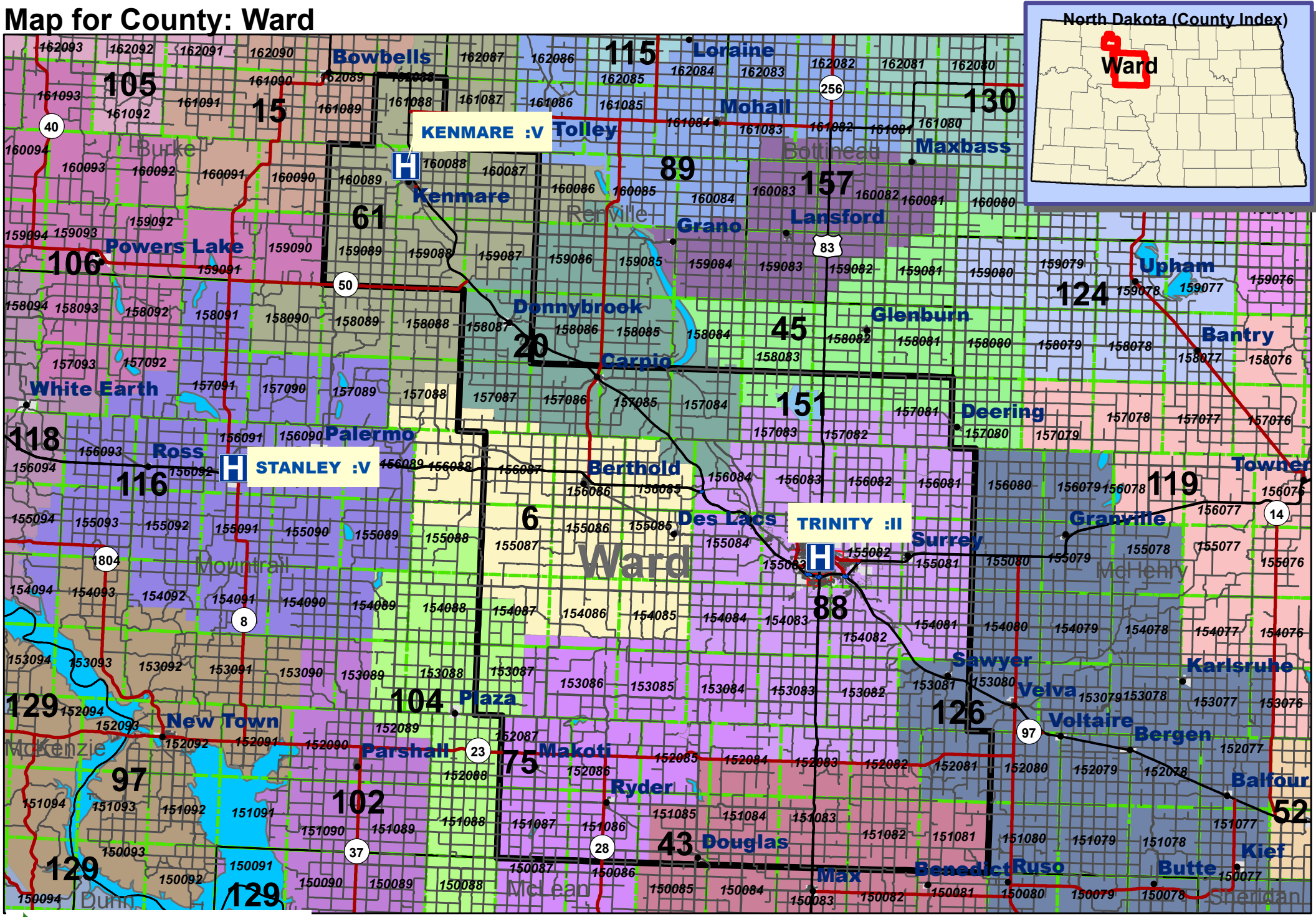

NORTH DAKOTA DEPARTMENT of HEALTH

1 in = 158 miles

0 75 150 300 Miles

N W E S

Prepared by:

UPPER GREAT PLAINS TRANSPORTATION INSTITUTE
NORTH DAKOTA STATE UNIVERSITY, FARGO
UGPTI

Map for County: Wells

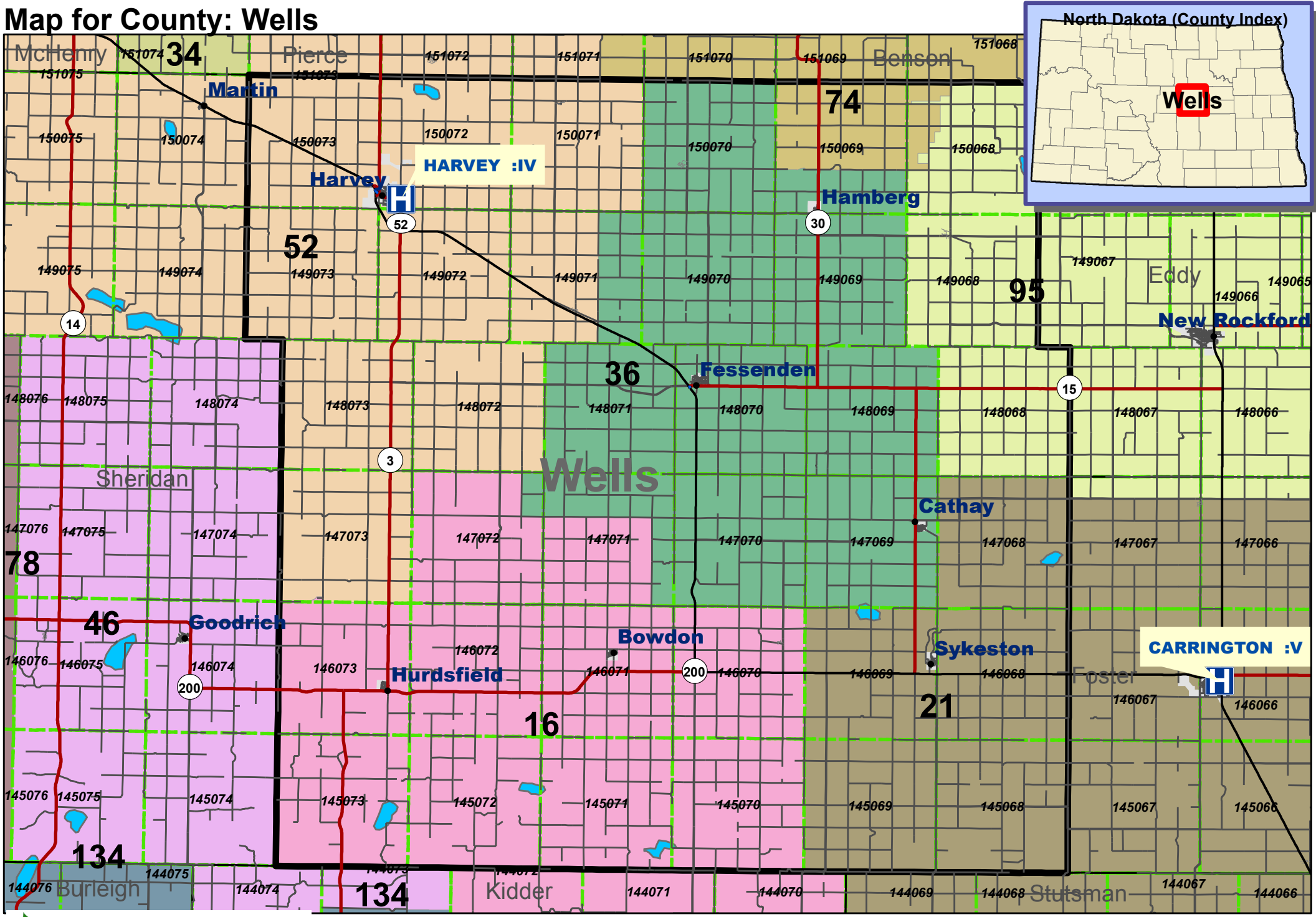

NORTH DAKOTA
DEPARTMENT of HEALTH

1 in = 158 miles

0 75 150 300 Miles

N
W E
S

Prepared by:

UPPER GREAT PLAINS TRANSPORTATION INSTITUTE
NORTH DAKOTA STATE UNIVERSITY, FARGO
UGPTI

Map for County: Williams

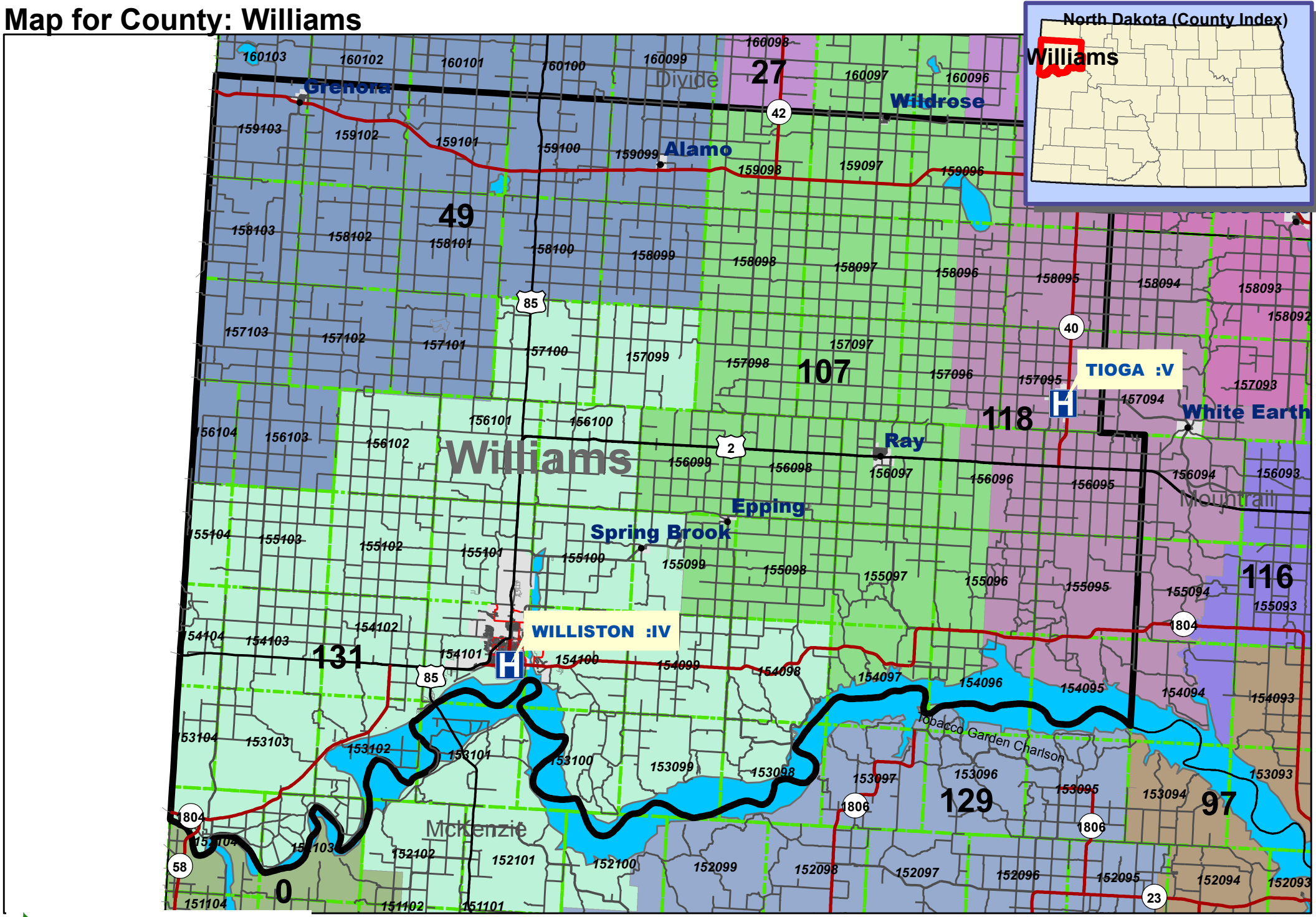

1 in = 158 miles

0 75 150 300 Miles

N W E S

Prepared by:

NORTH DAKOTA DEPARTMENT of HEALTH

UPPER GREAT PLAINS TRANSPORTATION INSTITUTE
NORTH DAKOTA STATE UNIVERSITY, FARGO
UGPTI